



COMUNE di ZOAGLI

Città Metropolitana di Genova



# PIANO URBANISTICO COMUNALE

## Redazione

Arch. Gianni PERUGGI  
ordine architetti Genova n° 306

## Studio Geol. e Sismico - Norme

RESGEO Studio Associato di geologia  
Geol. Barbara MUSANTE  
Geol. Giovanni RIZZI

## Coordinamento generale

Arch. Stefania VERNAZZA

## Rapporto Ambientale

Arch. Chiara ONORATO

## Studio d'Incidenza

Dott. Agr. Laura RAGOZZA

## Relazione archeologica

STUDIUM S.A.S. Geol.  
Dott. Frida OCCELLI

## Il Capo Area Tecnica Comunale

Geom. Roberto VIGNALE

# ALLEGATO 4

## Individuazione degli habitat terrestri

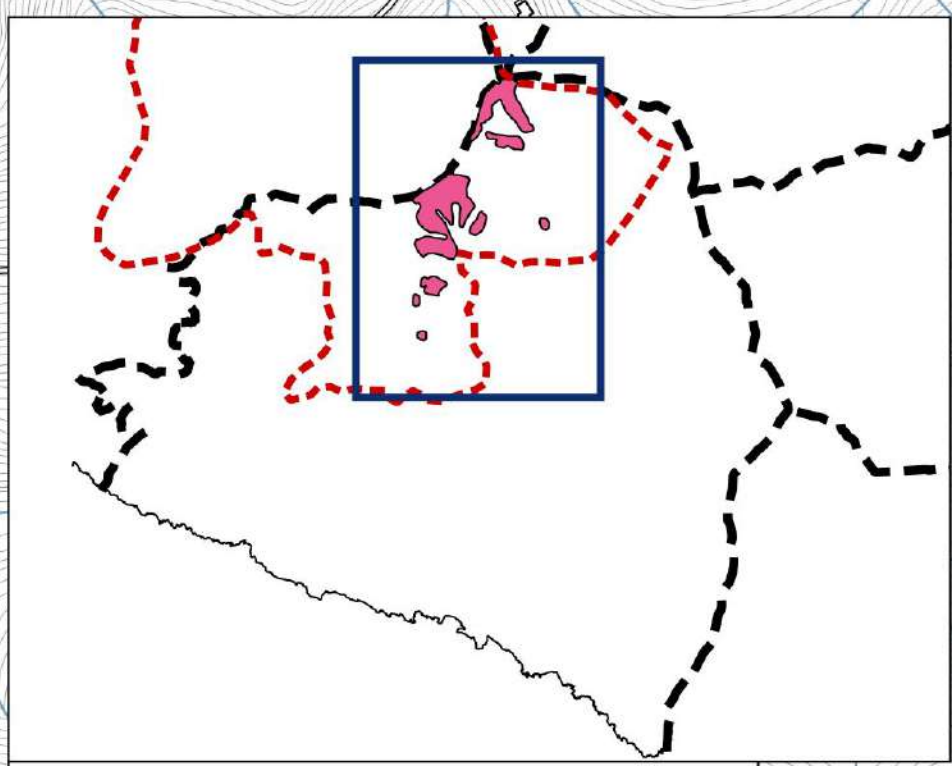
scala 1:5.000

data dicembre 2023


agg.

adottato dal C.C. con delib. in data



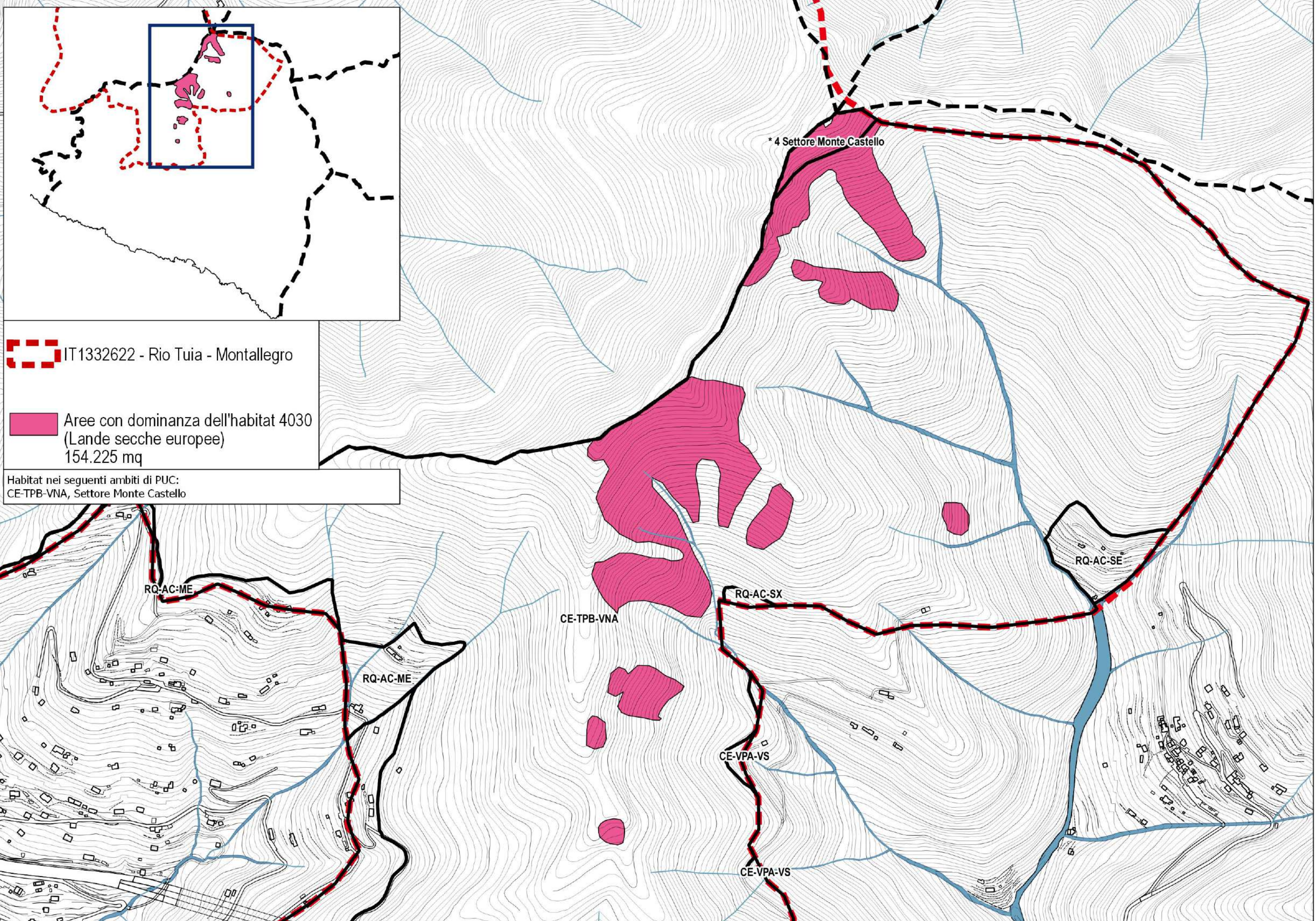


 IT1332622 - Rio Tuia - Montallegro

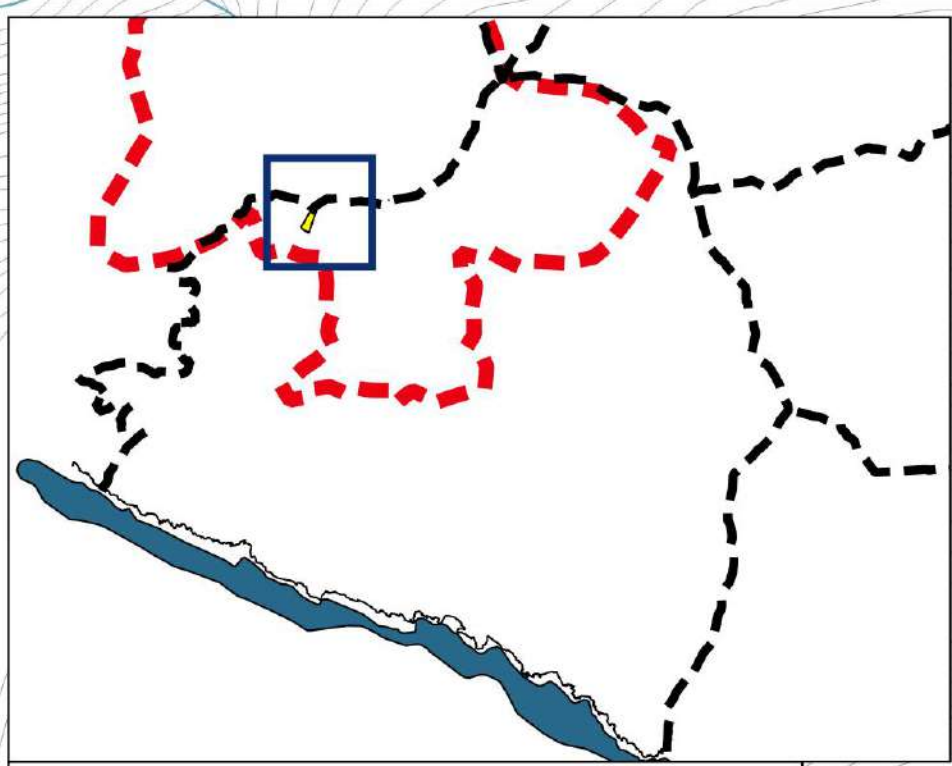
 Aree con dominanza dell'habitat 4030  
(Lande secche europee)  
154.225 mq


Habitat nei seguenti ambiti di PUC:  
CE-TPB-VNA, Settore Monte Castello


\* 4 Settore Monte Castello



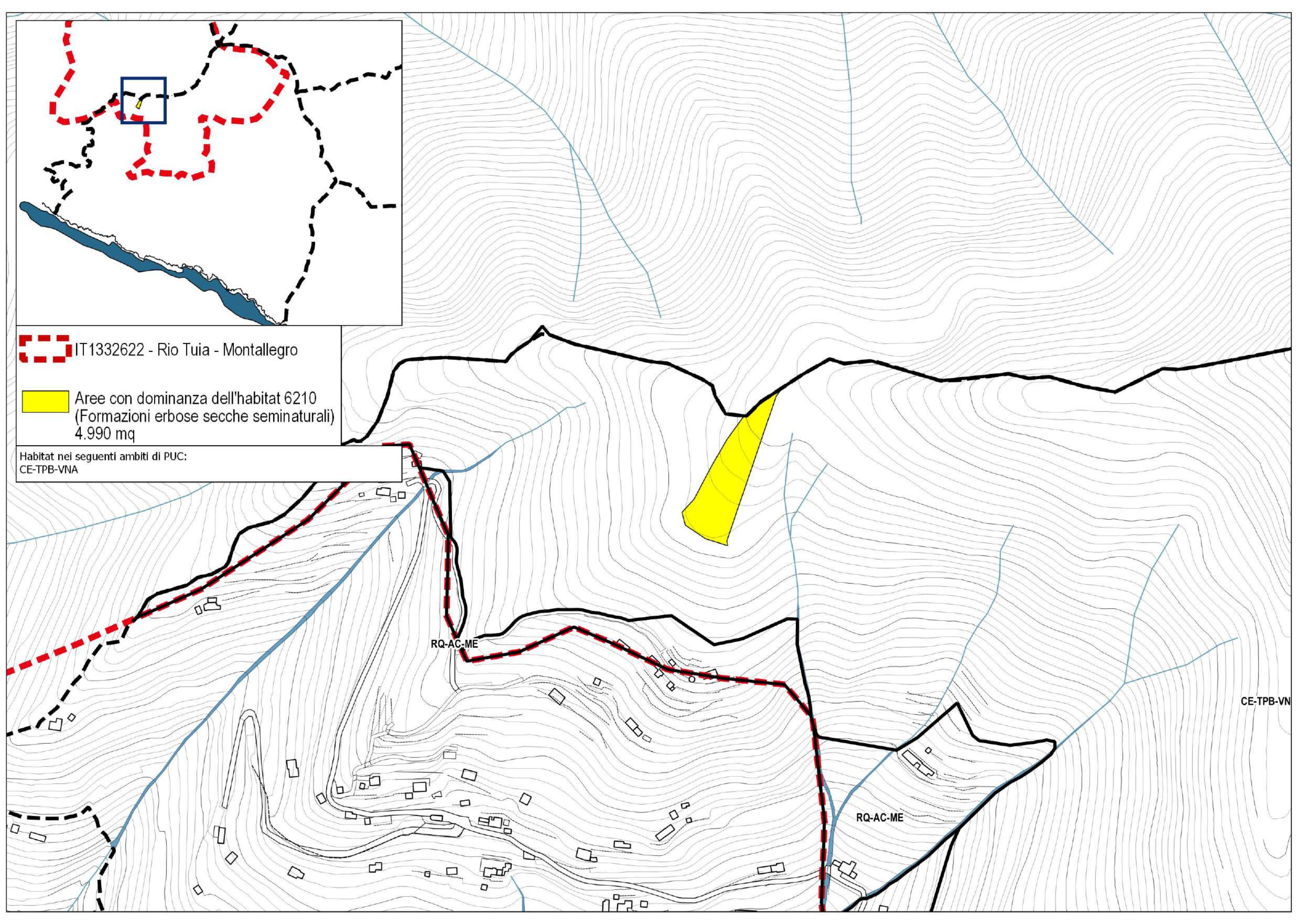




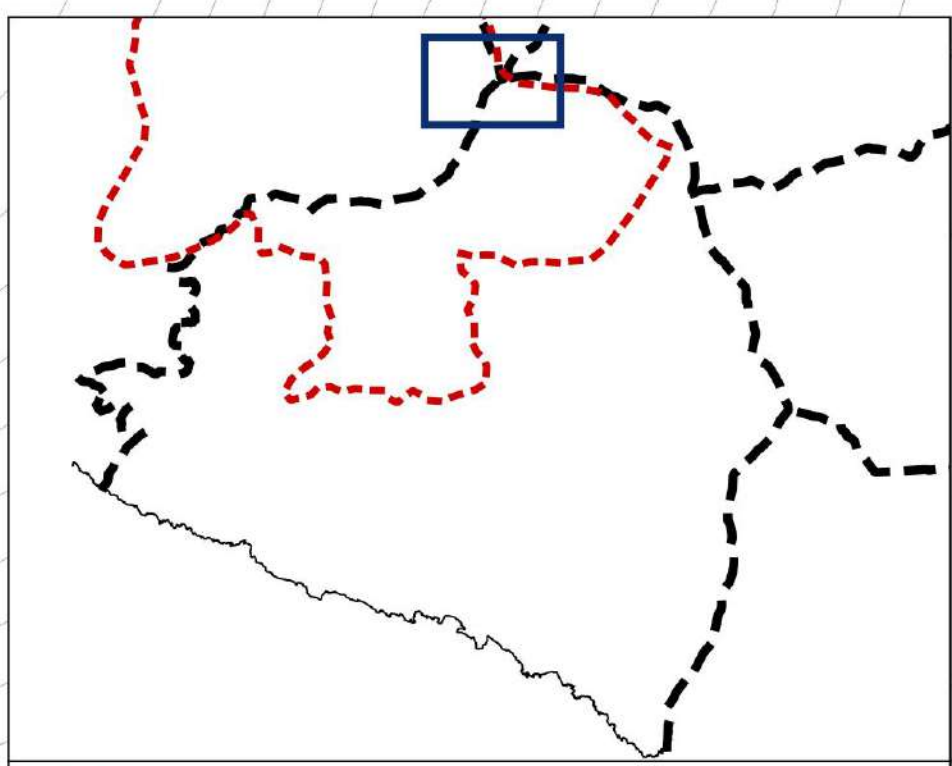
 IT1332622 - Rio Tuia - Montallegro


 Aree con dominanza dell'habitat 6210  
(Formazioni erbose secche seminaturali)  
4.990 mq


Habitat nei seguenti ambiti di PUC:  
CE-TPB-VNA



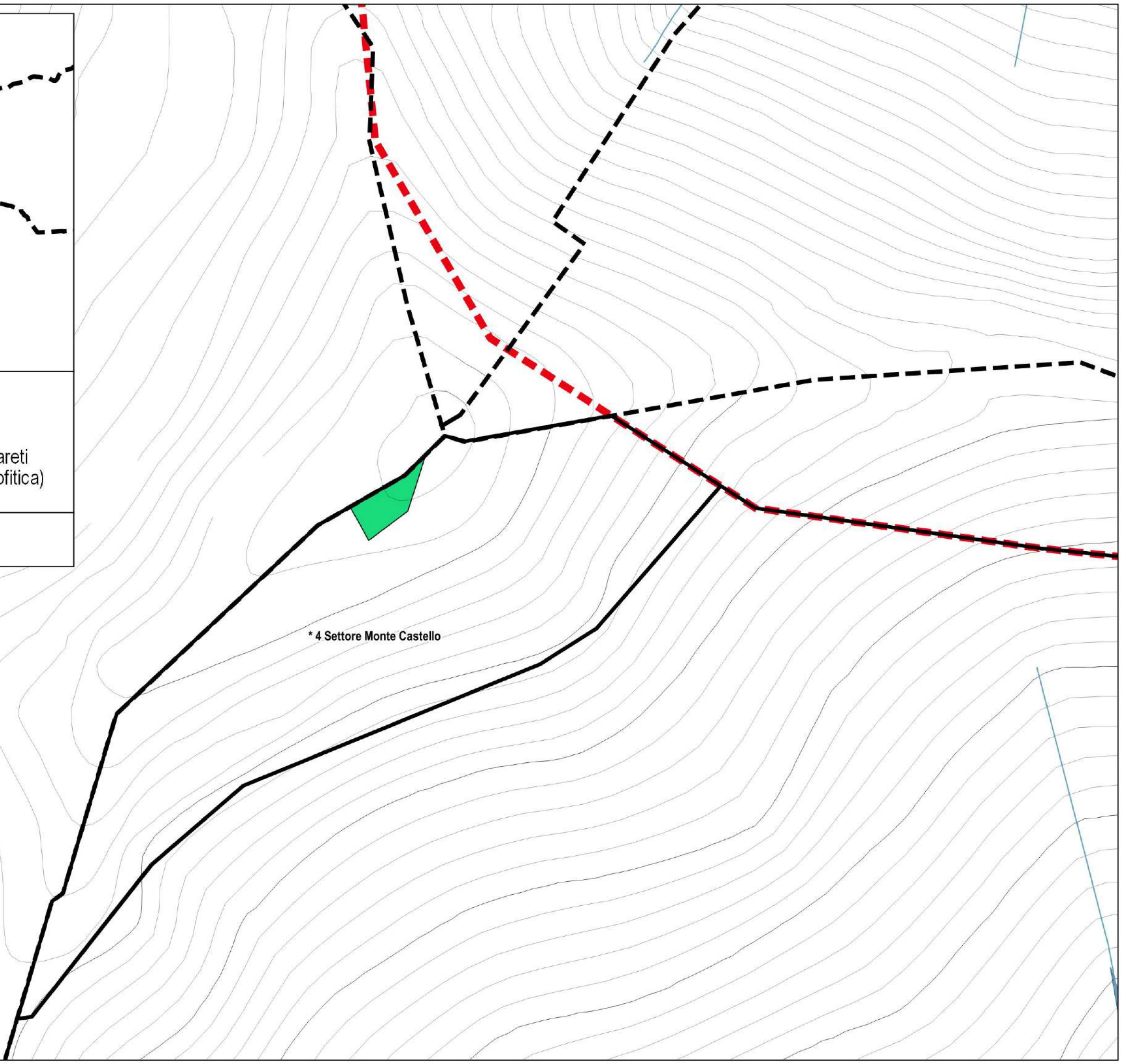




 IT1332622 - Rio Tuia - Montallegro

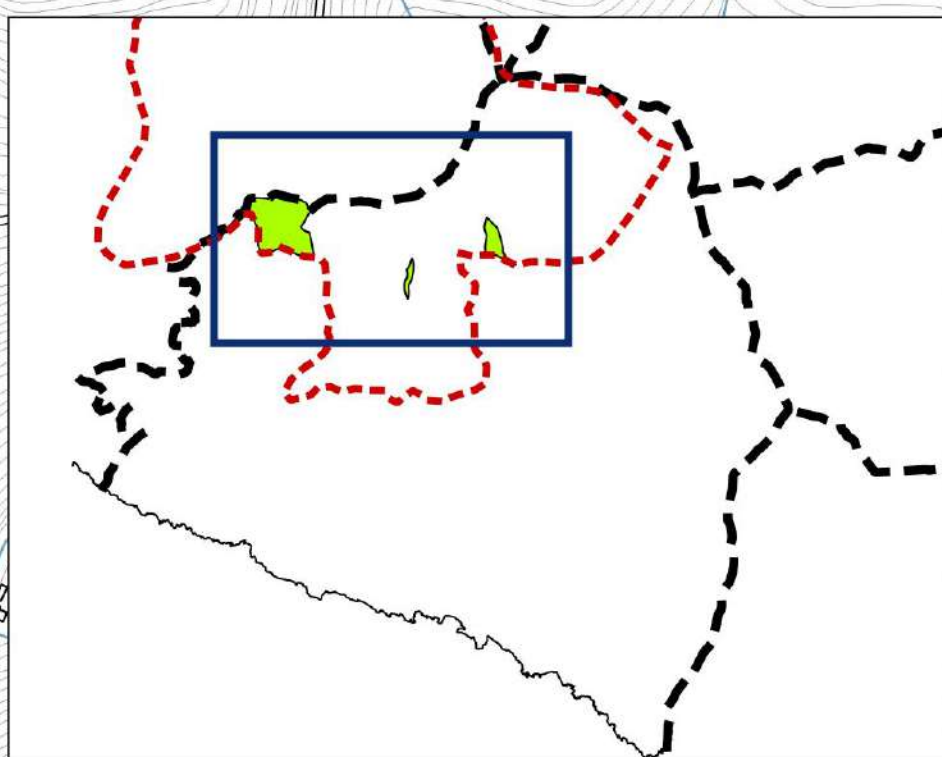
 Aree con dominanza dell'habitat 8210 (Pareti rocciose calcaree con vegetazione casmofitica)  
176 mq

Habitat nei seguenti ambiti di PUC:  
CE-TPB-VNA (\* 4 Settore Monte Castello)




\* 4 Settore Monte Castello



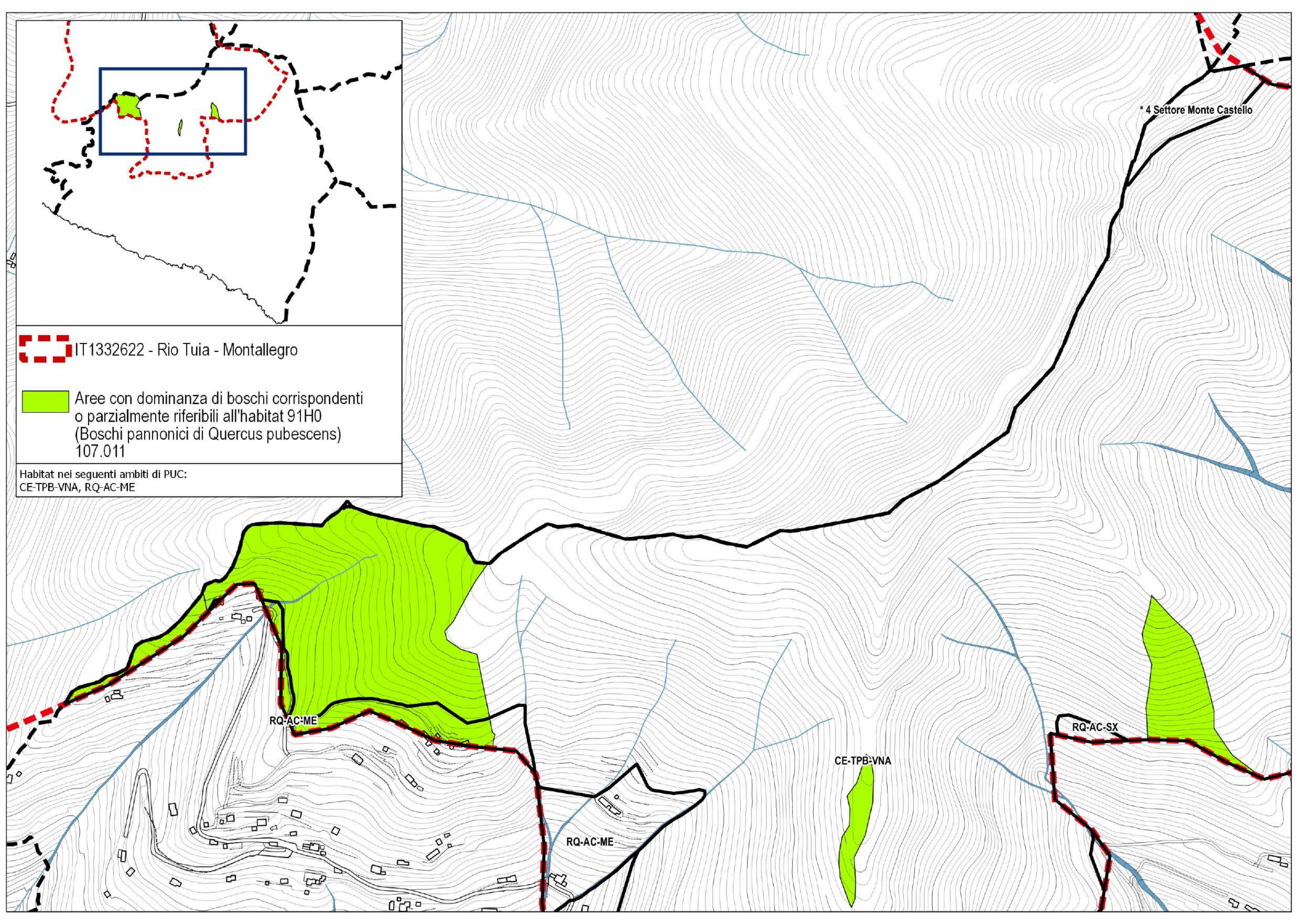


 IT1332622 - Rio Tuia - Montallegro

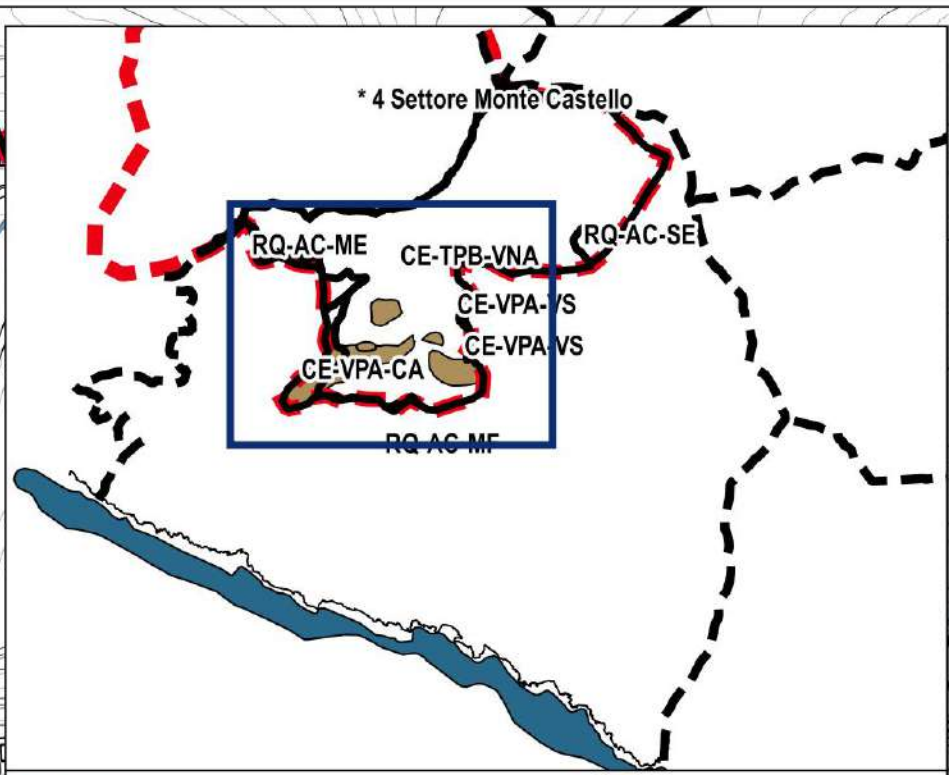
 Aree con dominanza di boschi corrispondenti o parzialmente riferibili all'habitat 91H0 (Boschi pannonici di Quercus pubescens) 107.011

Habitat nei seguenti ambiti di PUC:  
CE-TPB-VNA, RQ-AC-ME


\* 4 Settore Monte Castello







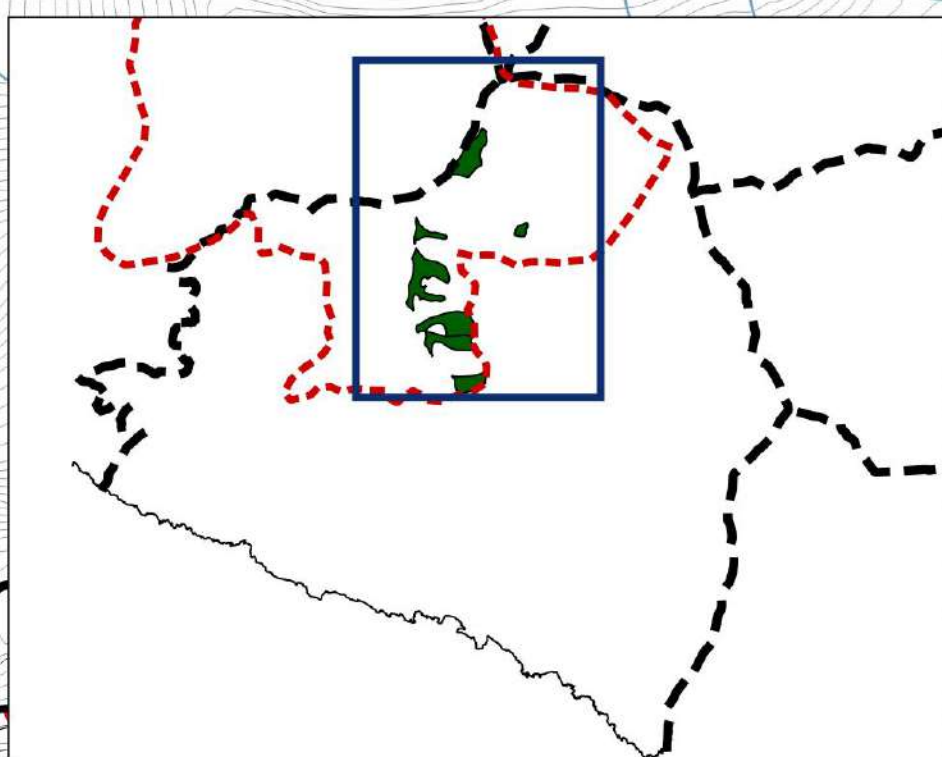
 IT1332622 - Rio Tuia - Montallegro

 Aree con dominanza habitat 9260  
(Foreste di *Castanea sativa*)  
154.320 mq


Habitat nei seguenti ambiti di PUC:  
CE-TPB-VNA, CE-VPA-CA, CE-VPA-VS



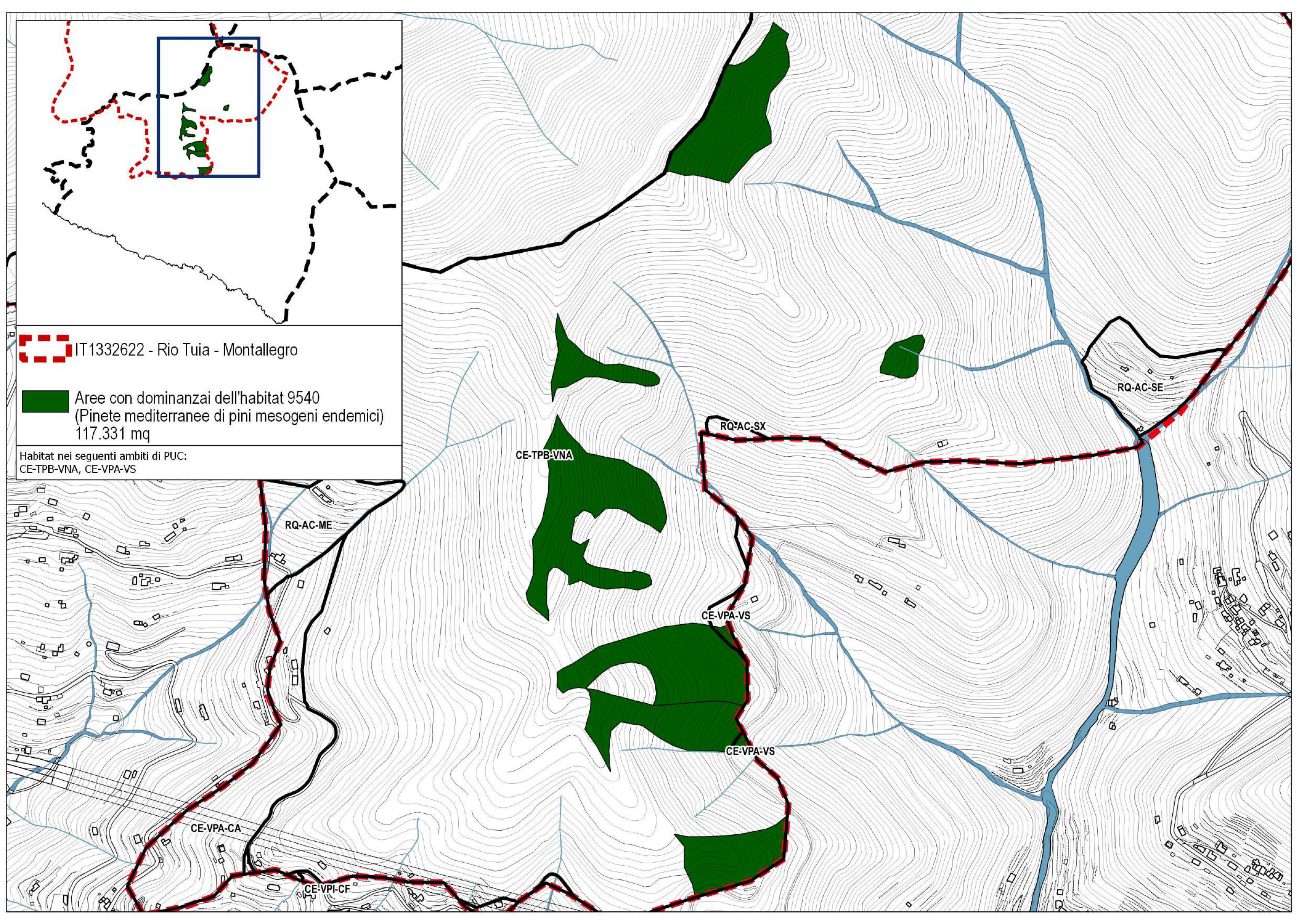




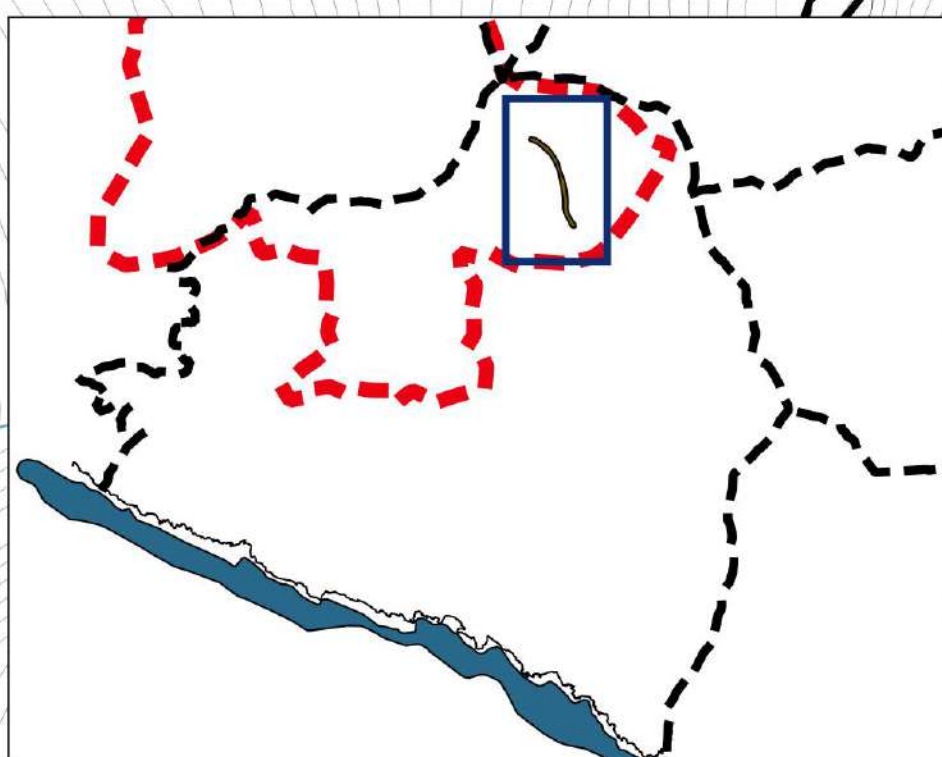
 IT1332622 - Rio Tuia - Montallegro

 Aree con dominanzai dell'habitat 9540  
(Pinete mediterranee di pini mesogeni endemici)  
117.331 mq


Habitat nei seguenti ambiti di PUC:  
CE-TPB-VNA, CE-VPA-VS








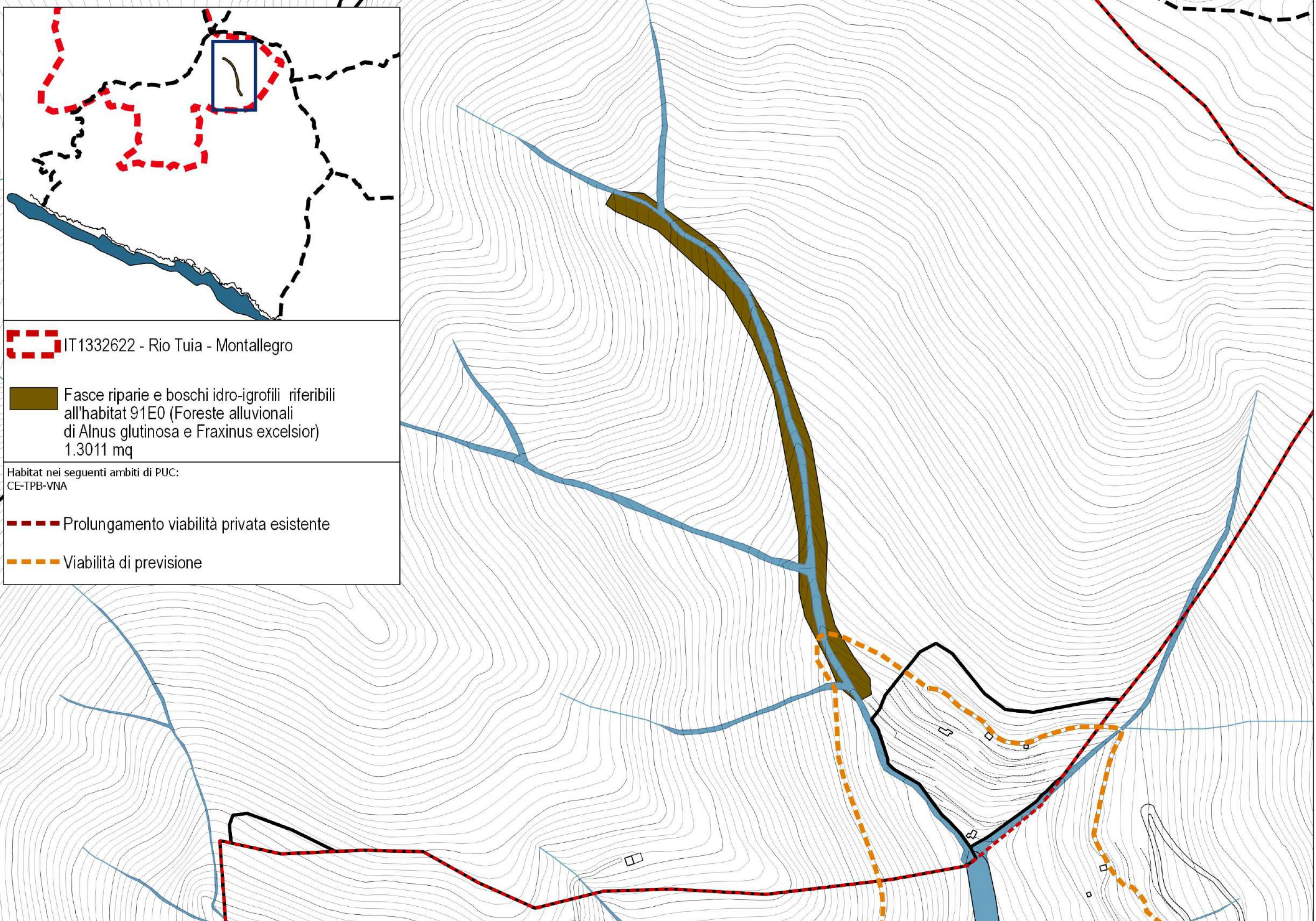
 IT1332622 - Rio Tuia - Montallegro

 Fasce riparie e boschi idro-igrofilii riferibili all'habitat 91E0 (Foreste alluvionali di *Alnus glutinosa* e *Fraxinus excelsior*) 1.3011 mq

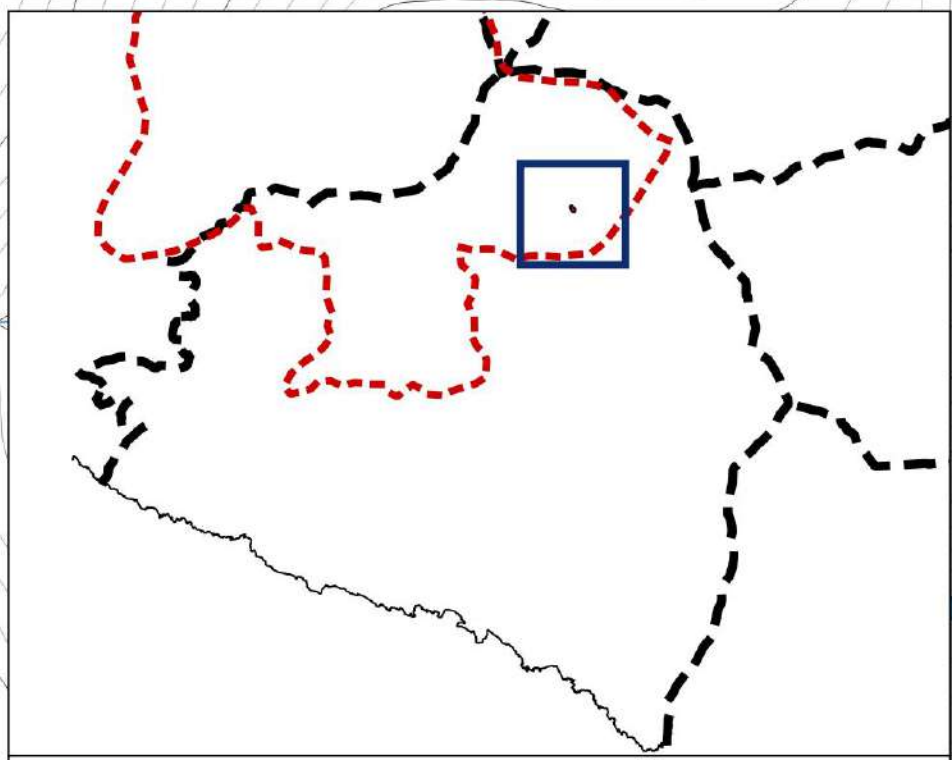
Habitat nei seguenti ambiti di PUC:  
CE-TPB-VNA


 Prolungamento viabilità privata esistente


 Viabilità di previsione



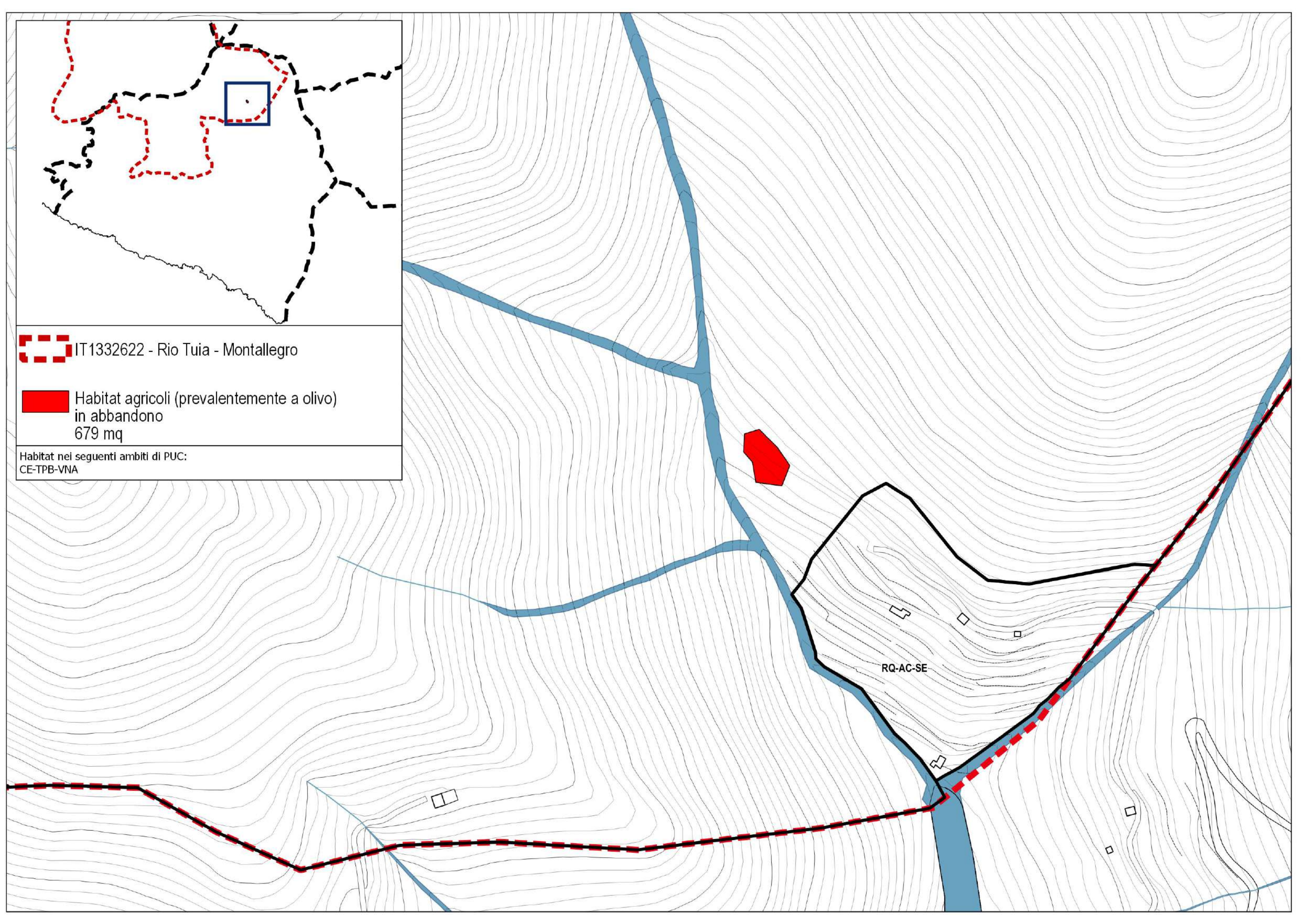




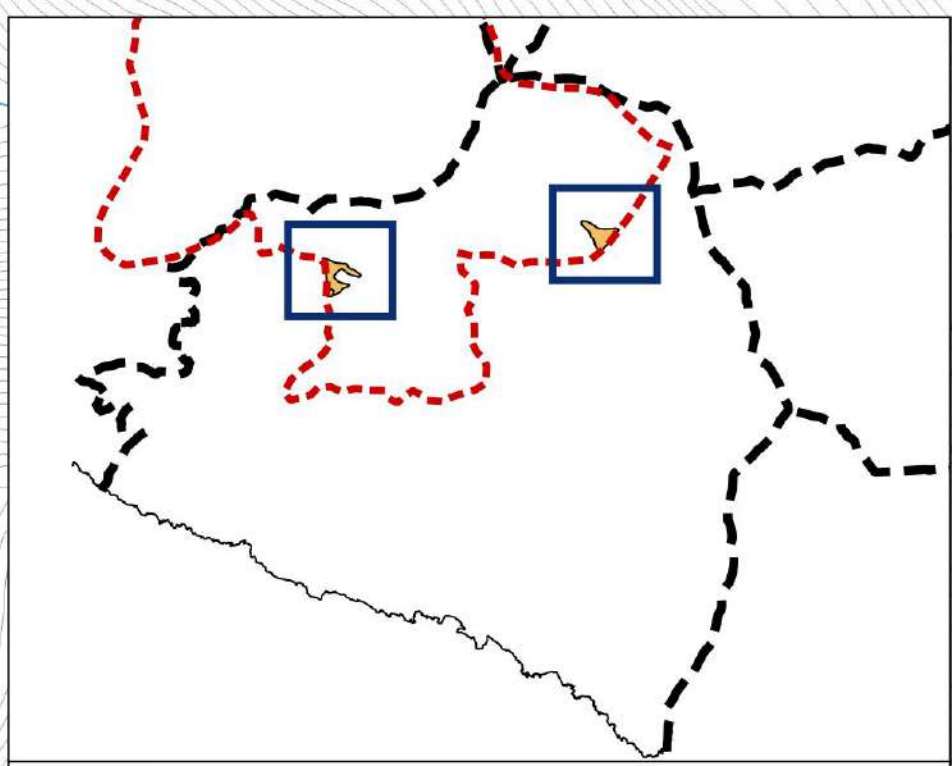
 IT1332622 - Rio Tuia - Montallegro

 Habitat agricoli (prevalentemente a olivo)  
in abbandono  
679 mq

Habitat nei seguenti ambiti di PUC:  
CE-TPB-VNA








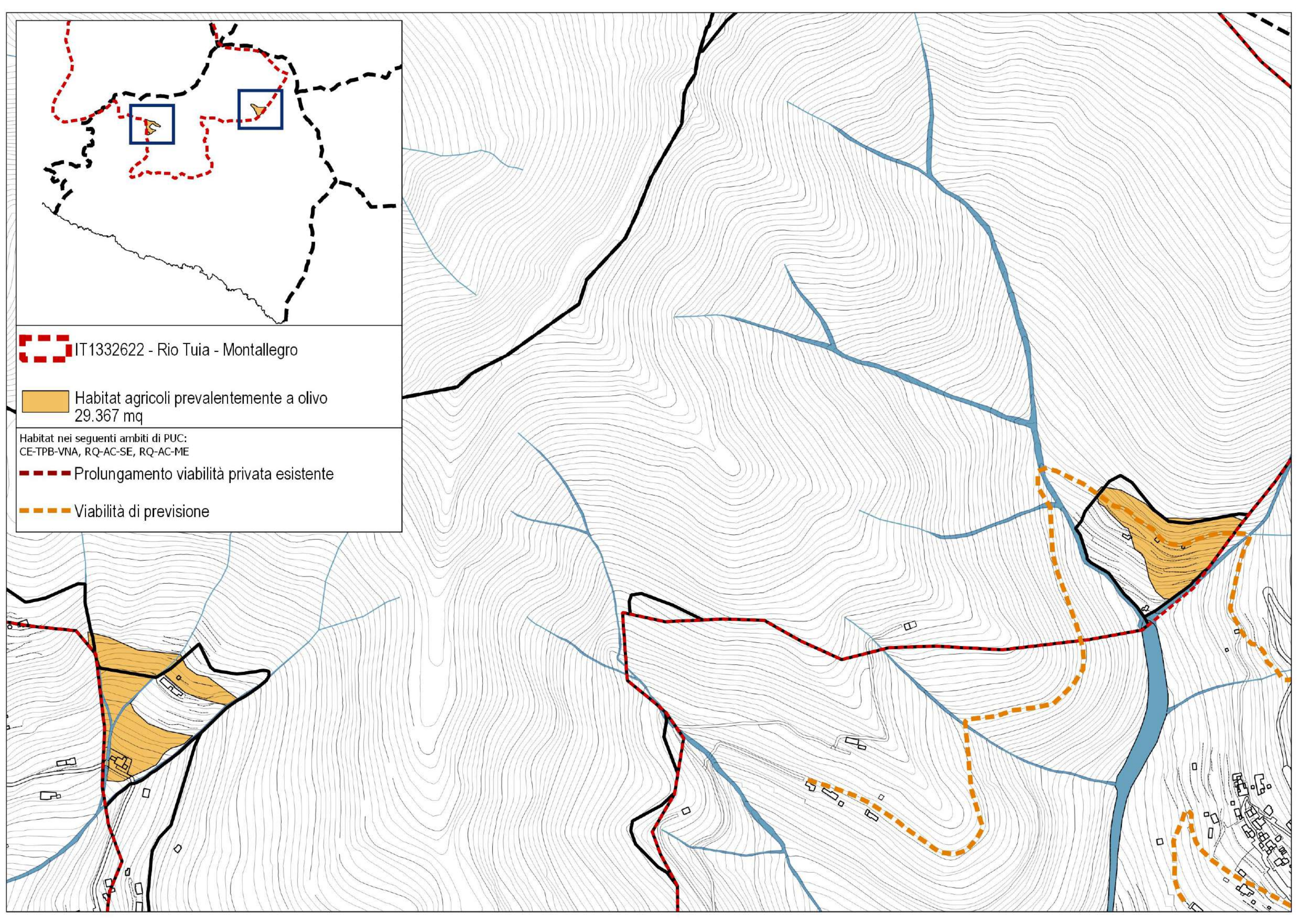
 IT1332622 - Rio Tuia - Montallegro

 Habitat agricoli prevalentemente a olivo  
29.367 mq

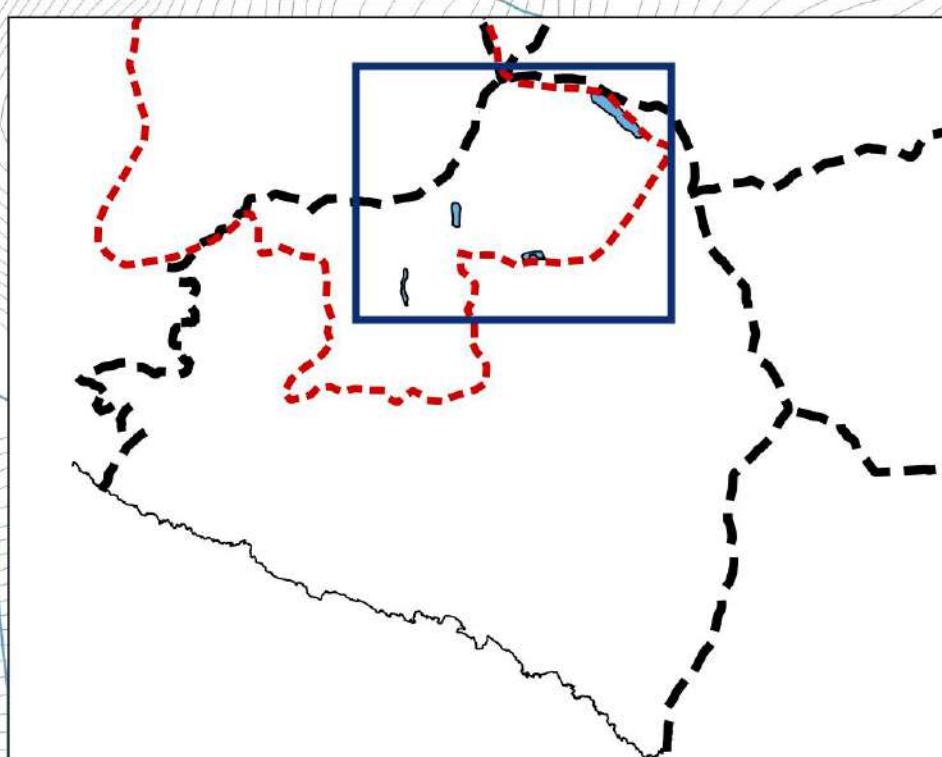
Habitat nei seguenti ambiti di PUC:  
CE-TPB-VNA, RQ-AC-SE, RQ-AC-ME

 Prolungamento viabilità privata esistente


 Viabilità di previsione



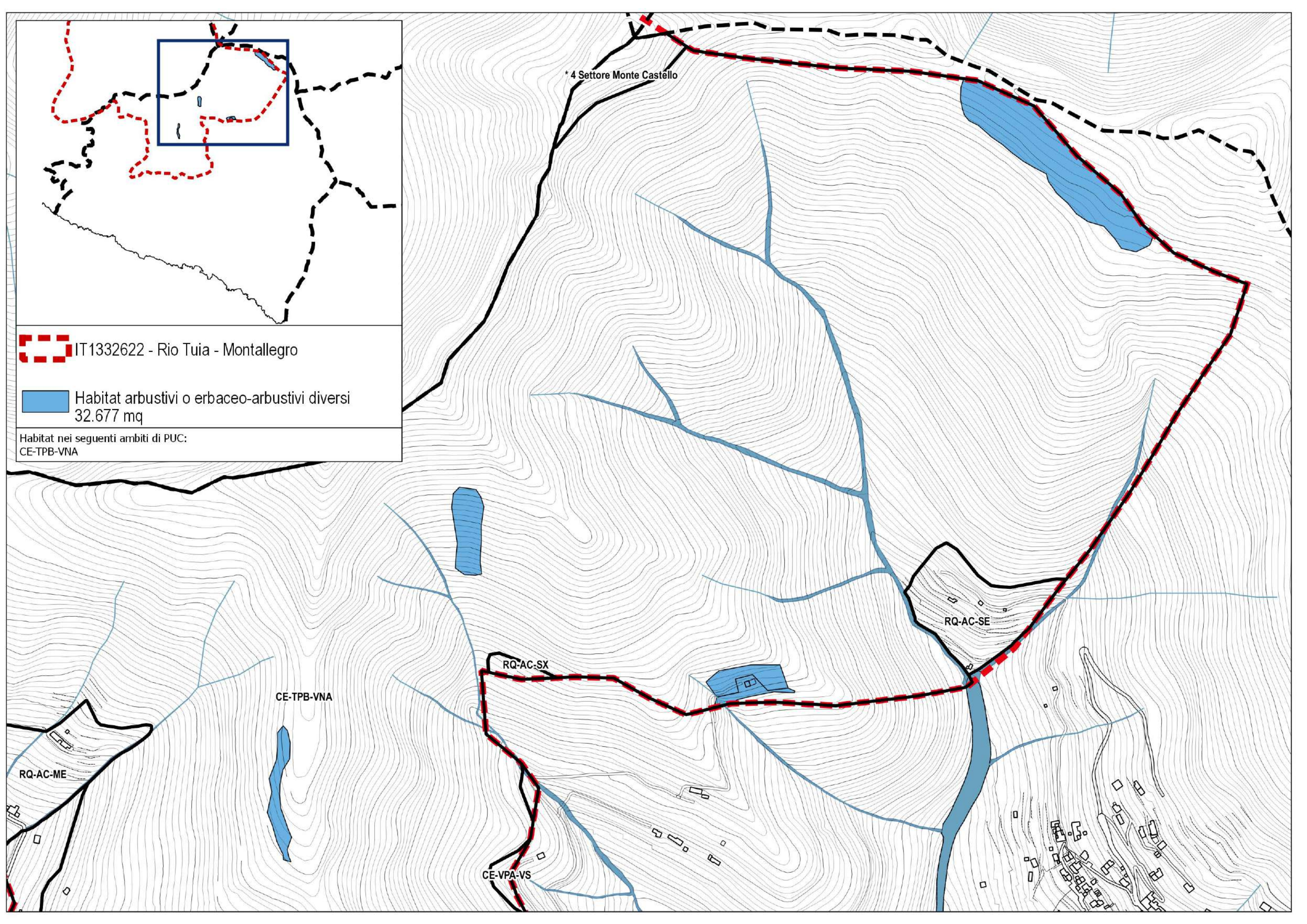




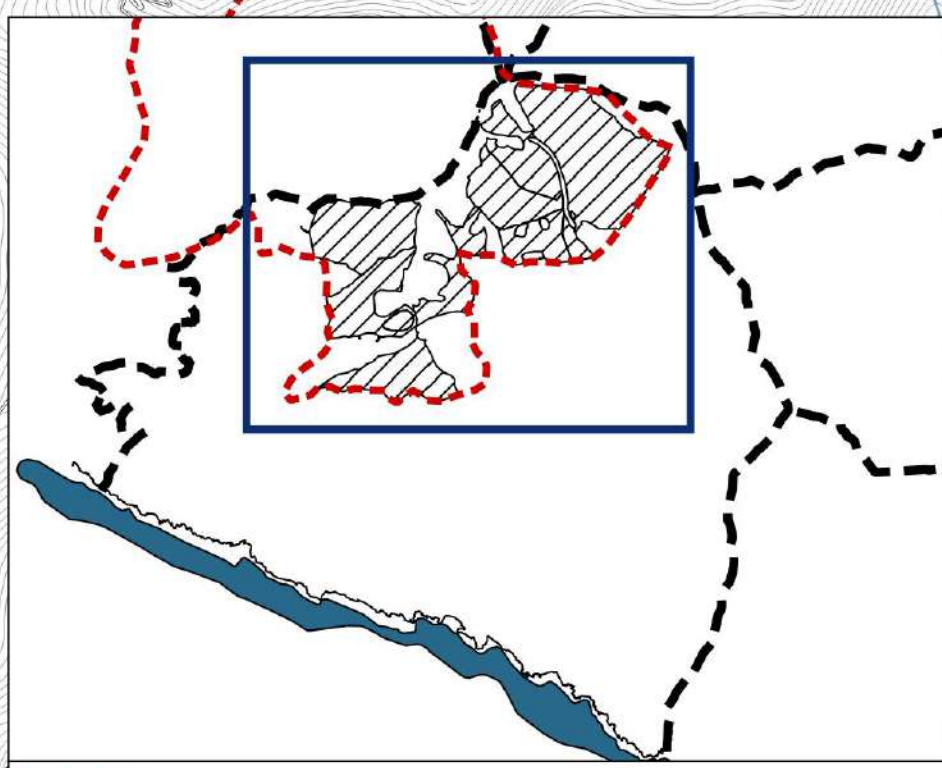
 IT1332622 - Rio Tuia - Montallegro


 Habitat arbustivi o erbaceo-arbustivi diversi  
32.677 mq


Habitat nei seguenti ambiti di PUC:  
CE-TPB-VNA









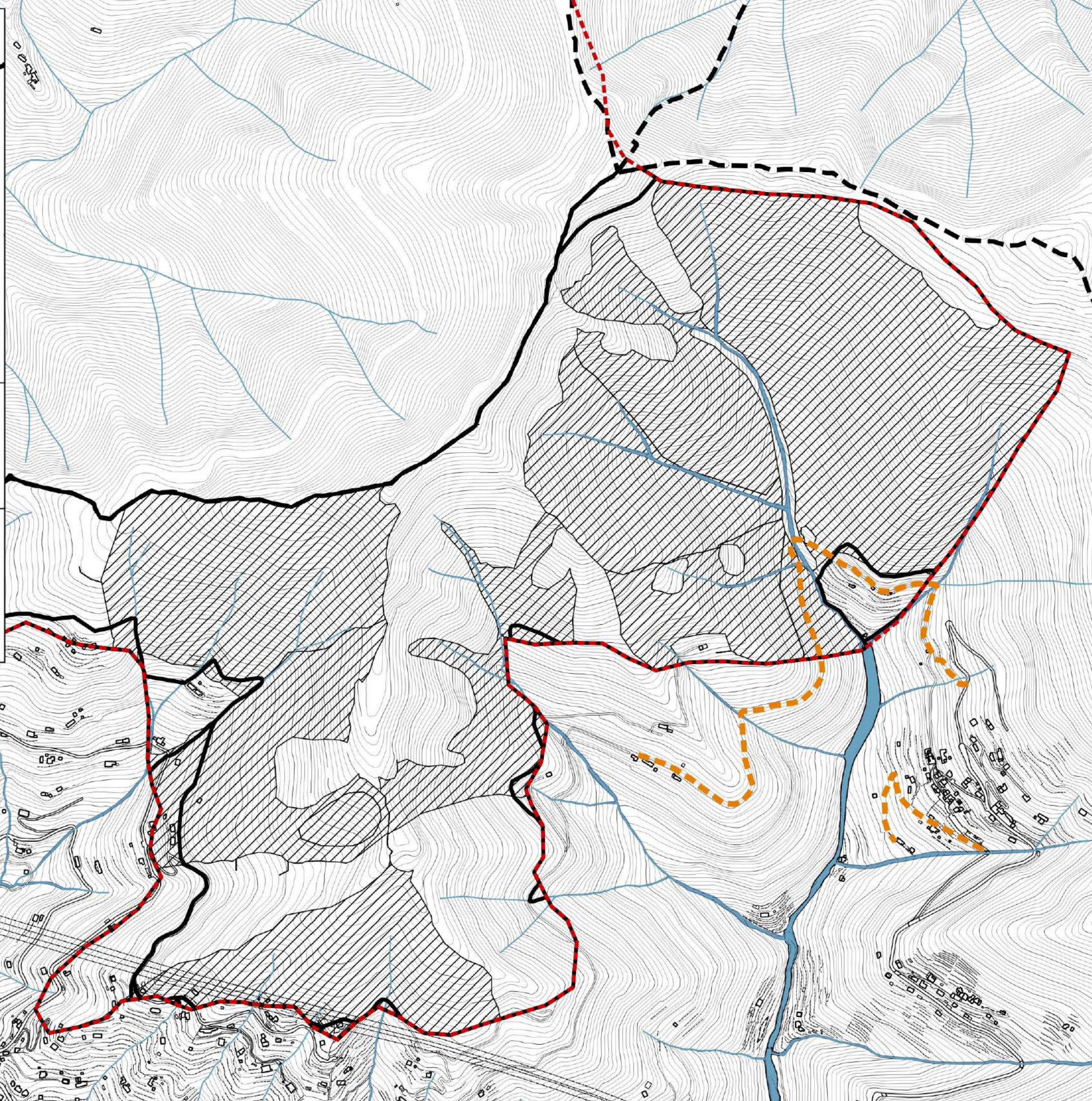
 IT1332622 - Rio Tuia - Montallegro

 Habitat boschivi di latifoglie mesofile  
1.114.439 mq

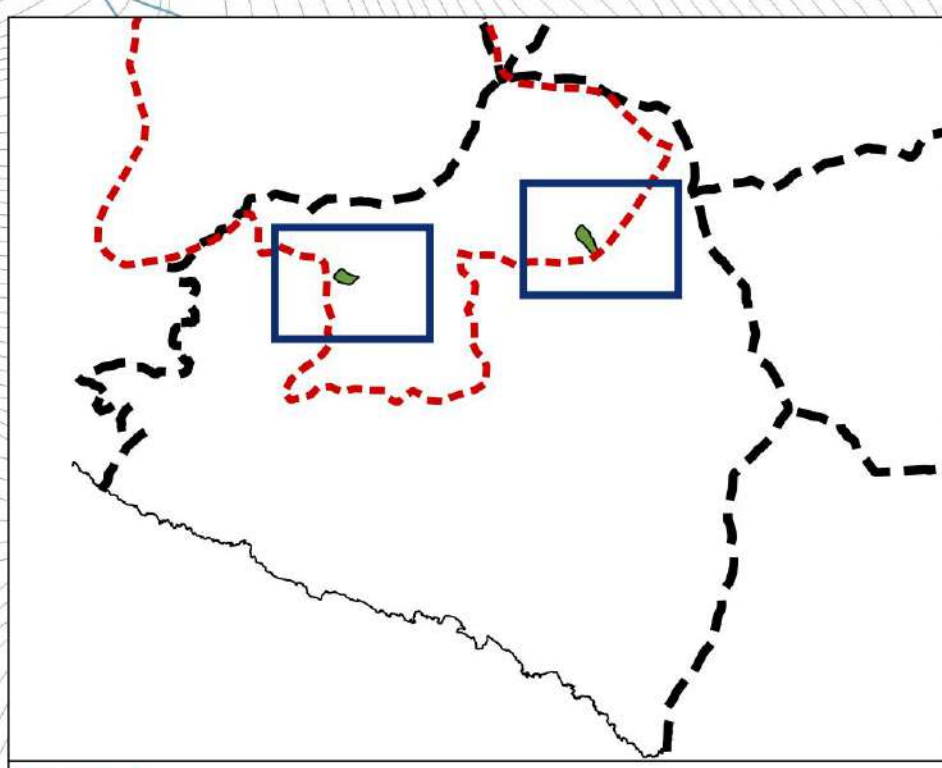
Habitat nei seguenti ambiti di PUC:  
CE-TPB-VNA, CE-VPI-CF, CE-VPA-VS, CE-VPA-CA, RQ-AC-SX, RQ-AC-SE


 Prolungamento viabilità privata esistente


 Viabilità di previsione



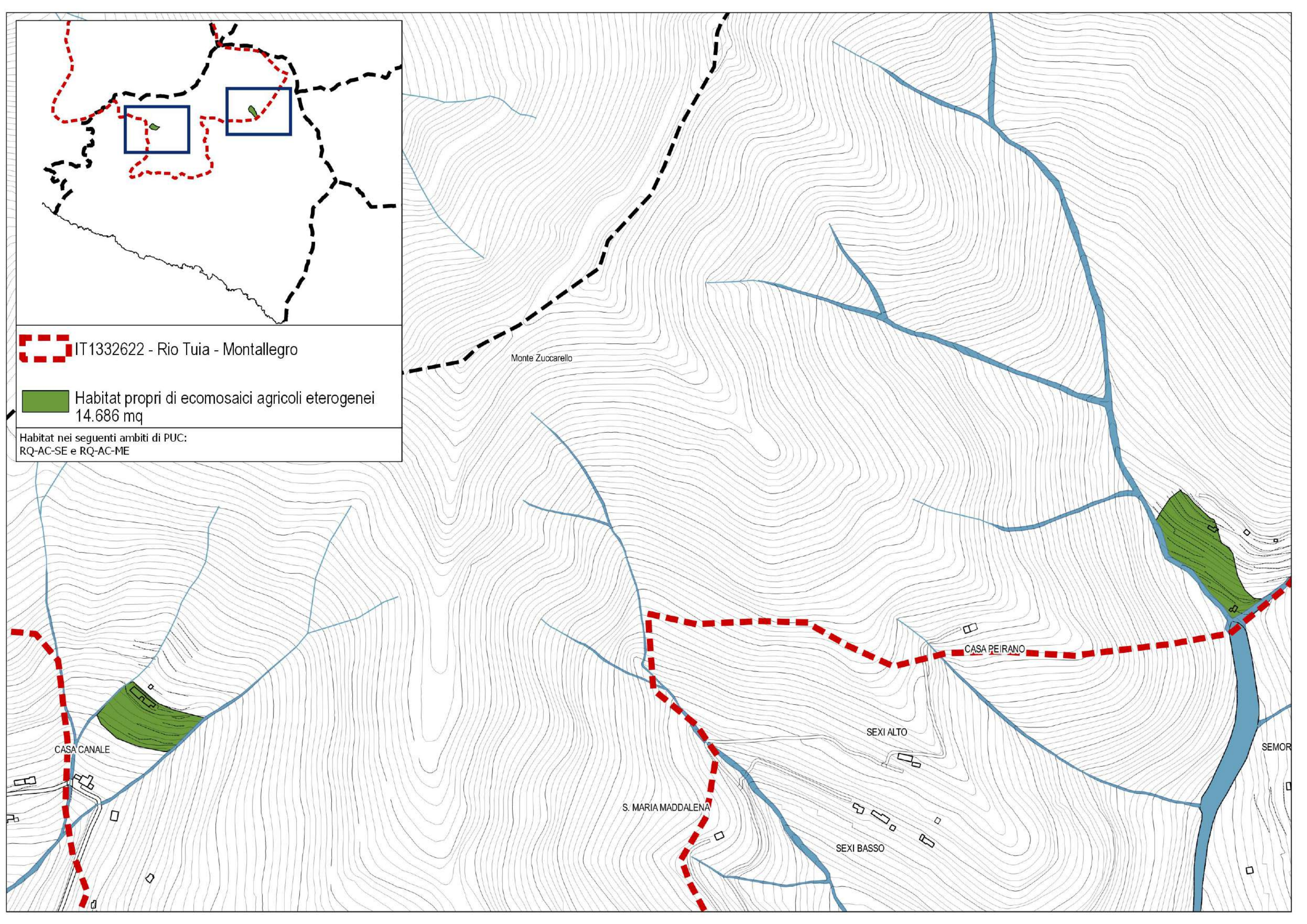




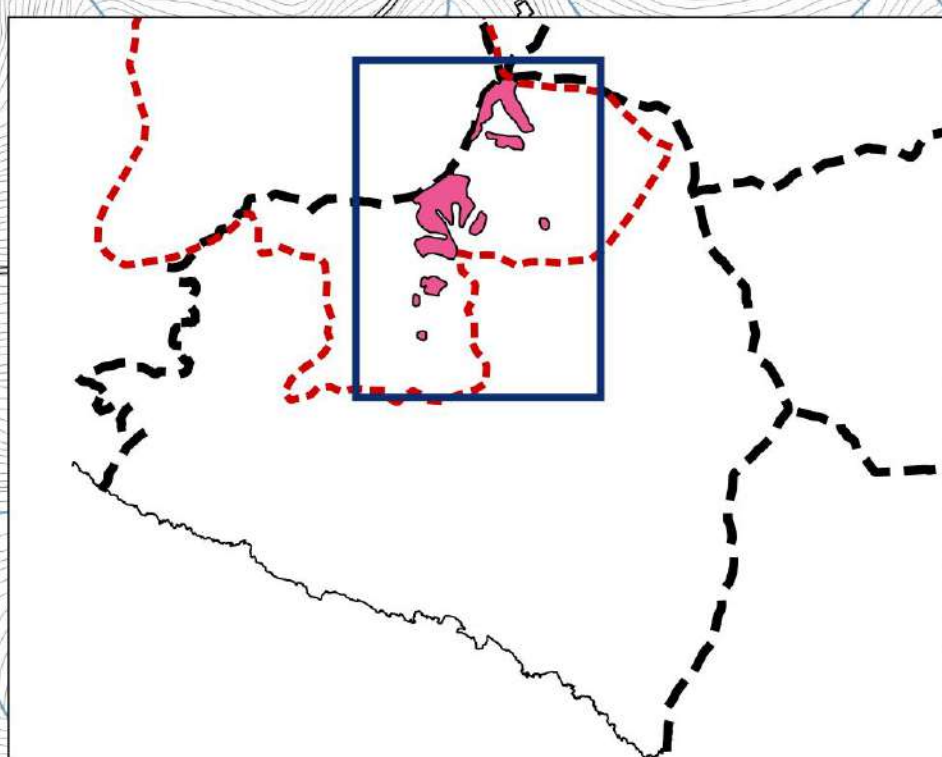
 IT1332622 - Rio Tuia - Montallegro

 Habitat propri di ecosaiaci agricoli eterogenei  
14.686 mq


Habitat nei seguenti ambiti di PUC:  
RQ-AC-SE e RQ-AC-ME



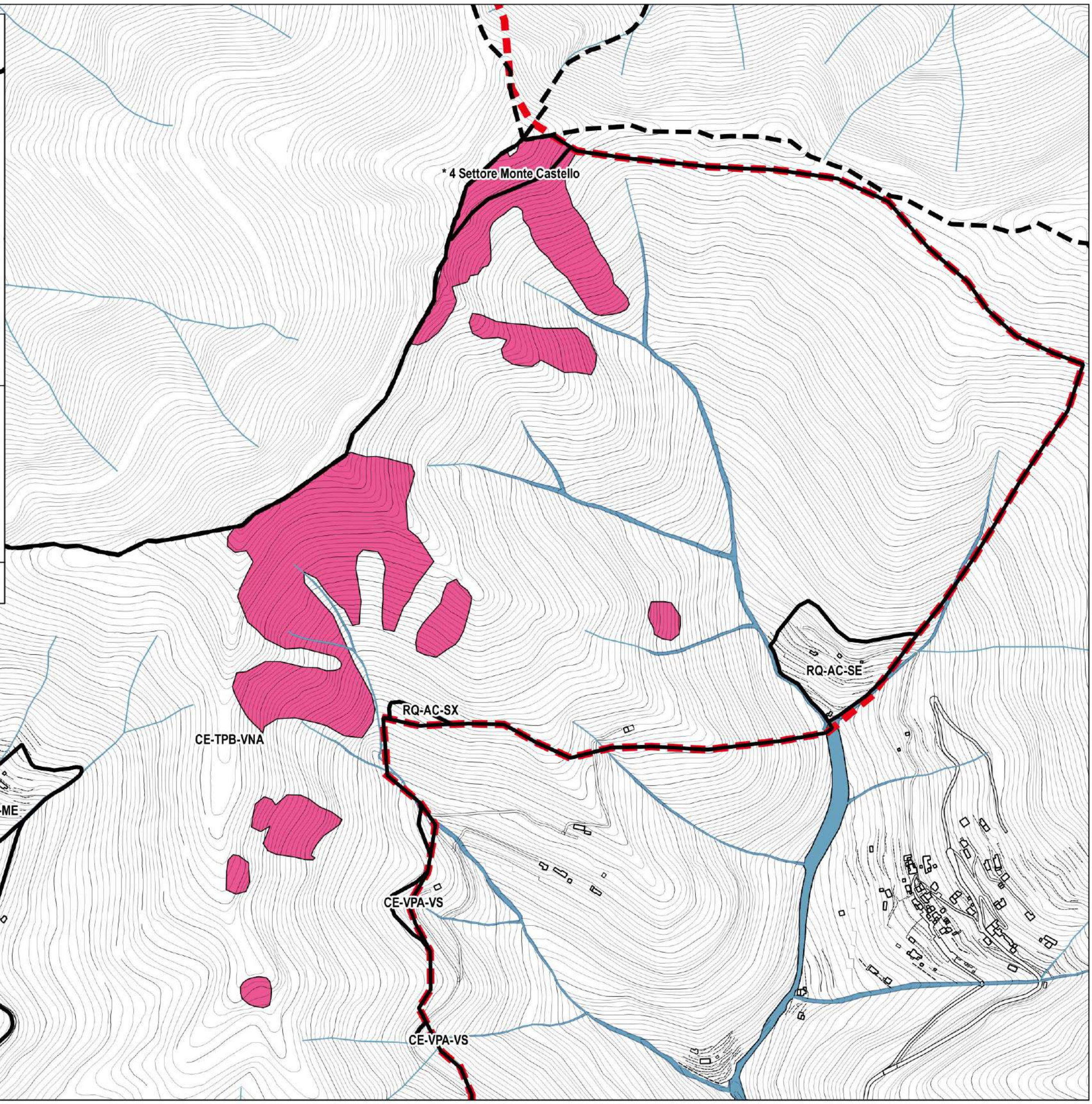




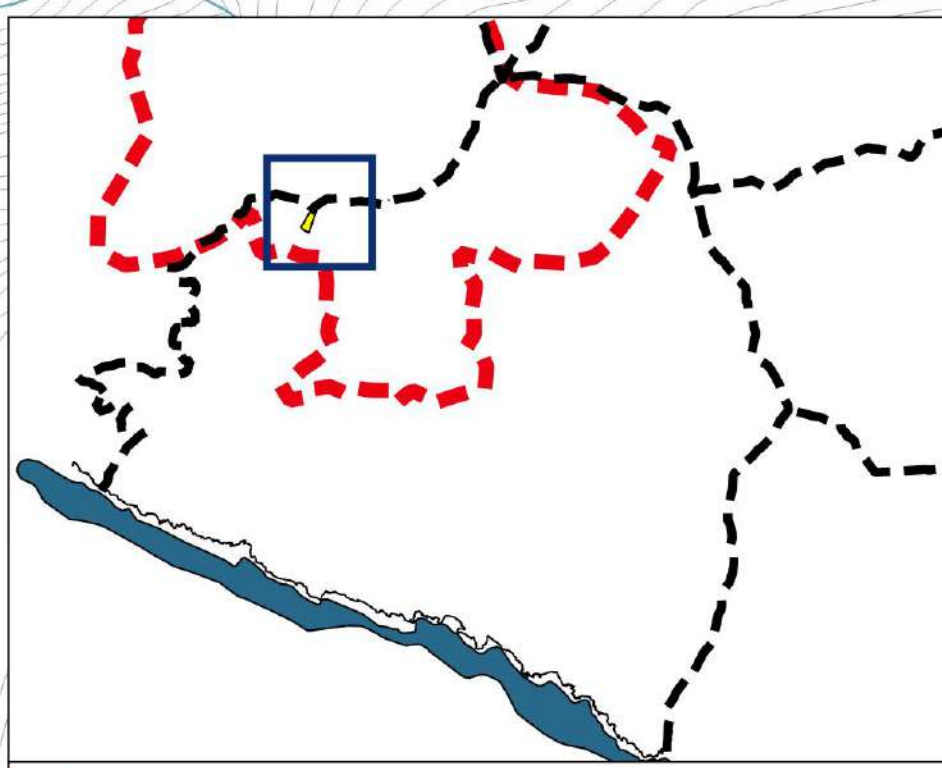
 IT1332622 - Rio Tuia - Montallegro


 Aree con dominanza dell'habitat 4030  
(Lande secche europee)  
154.225 mq


Habitat nei seguenti ambiti di PUC:  
CE-TPB-VNA, Settore Monte Castello



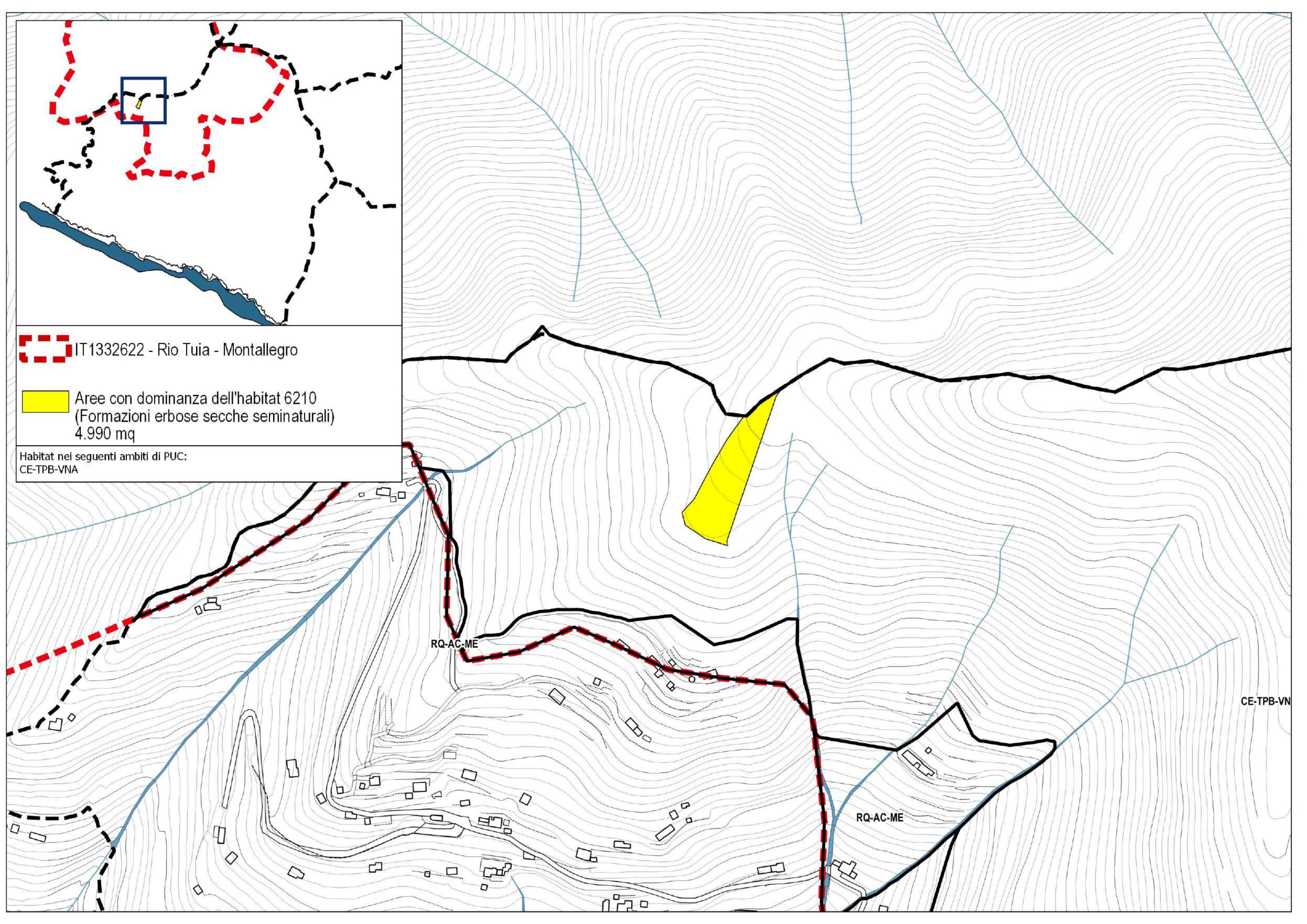




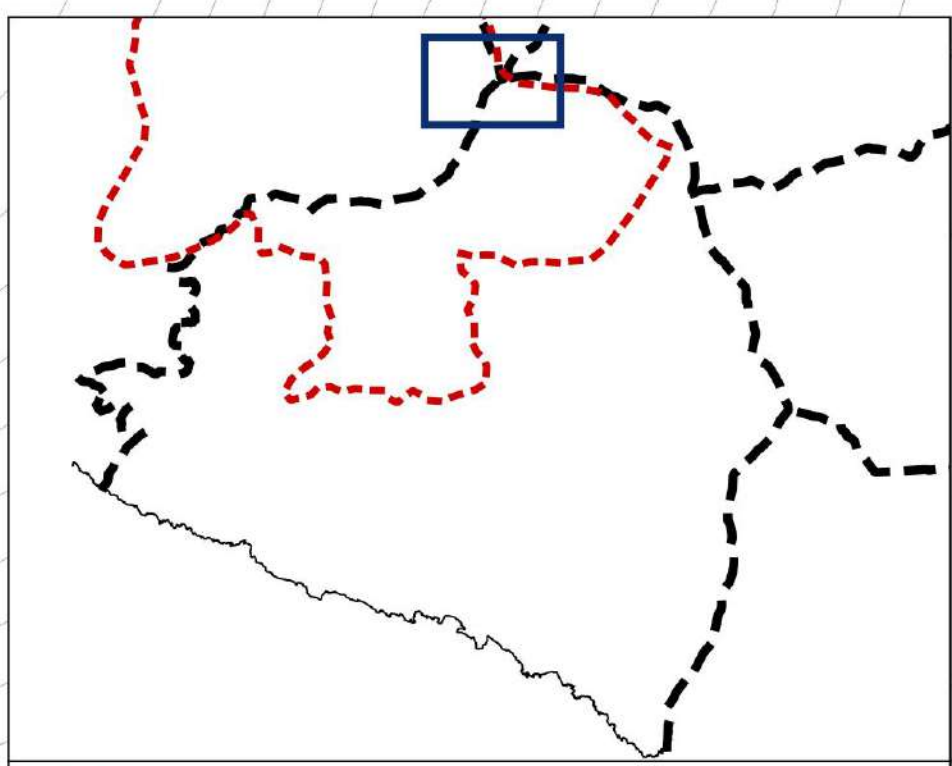
 IT1332622 - Rio Tuia - Montallegro


 Aree con dominanza dell'habitat 6210  
(Formazioni erbose secche seminaturali)  
4.990 mq


Habitat nei seguenti ambiti di PUC:  
CE-TPB-VNA



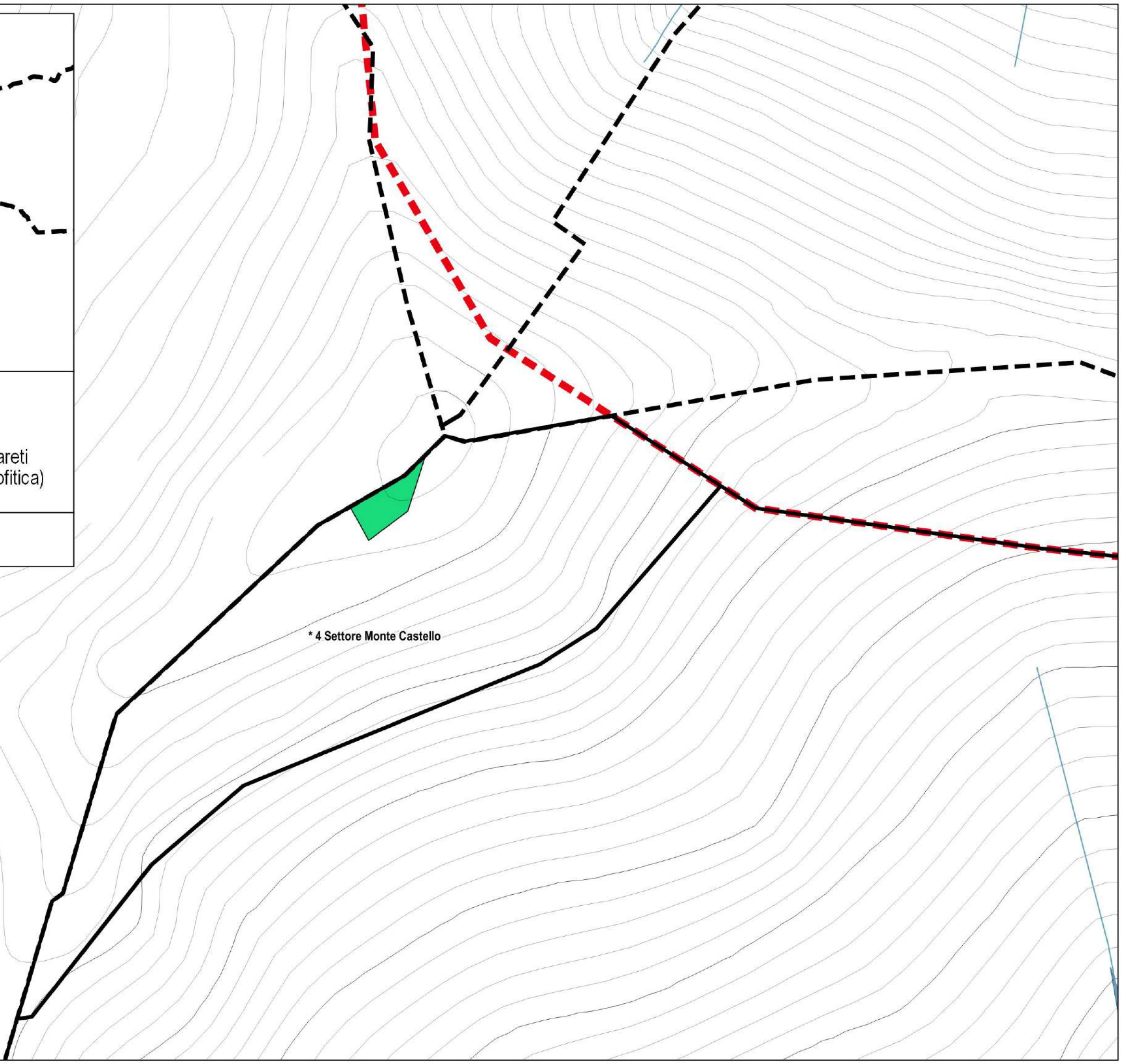




 IT1332622 - Rio Tuia - Montallegro

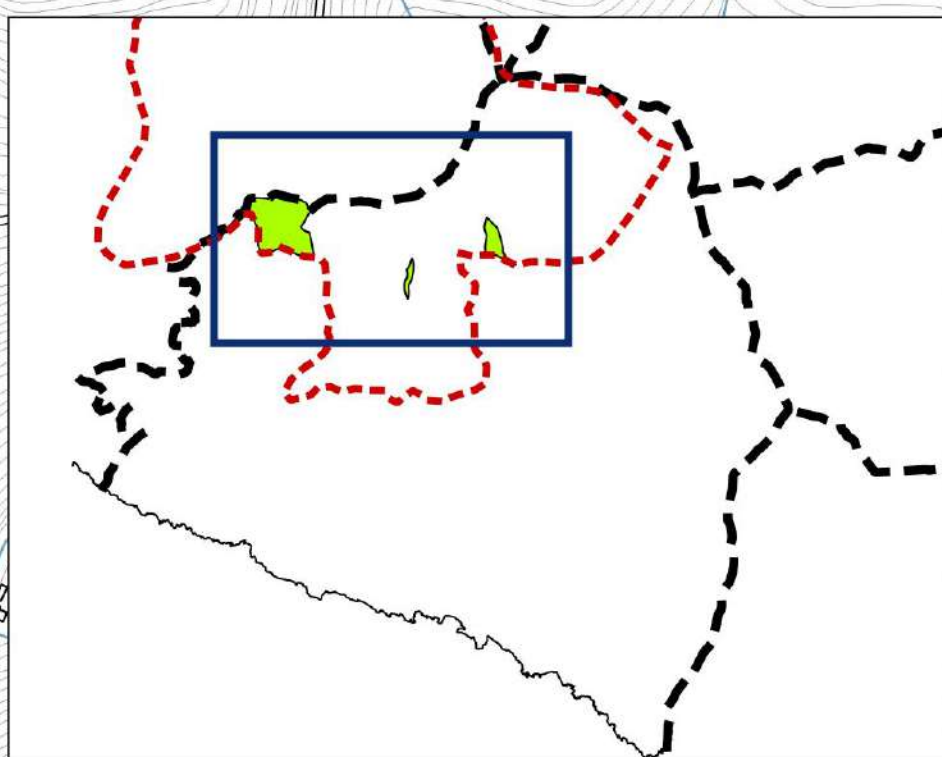
 Aree con dominanza dell'habitat 8210 (Pareti rocciose calcaree con vegetazione casmofitica)  
176 mq

Habitat nei seguenti ambiti di PUC:  
CE-TPB-VNA (\* 4 Settore Monte Castello)




\* 4 Settore Monte Castello

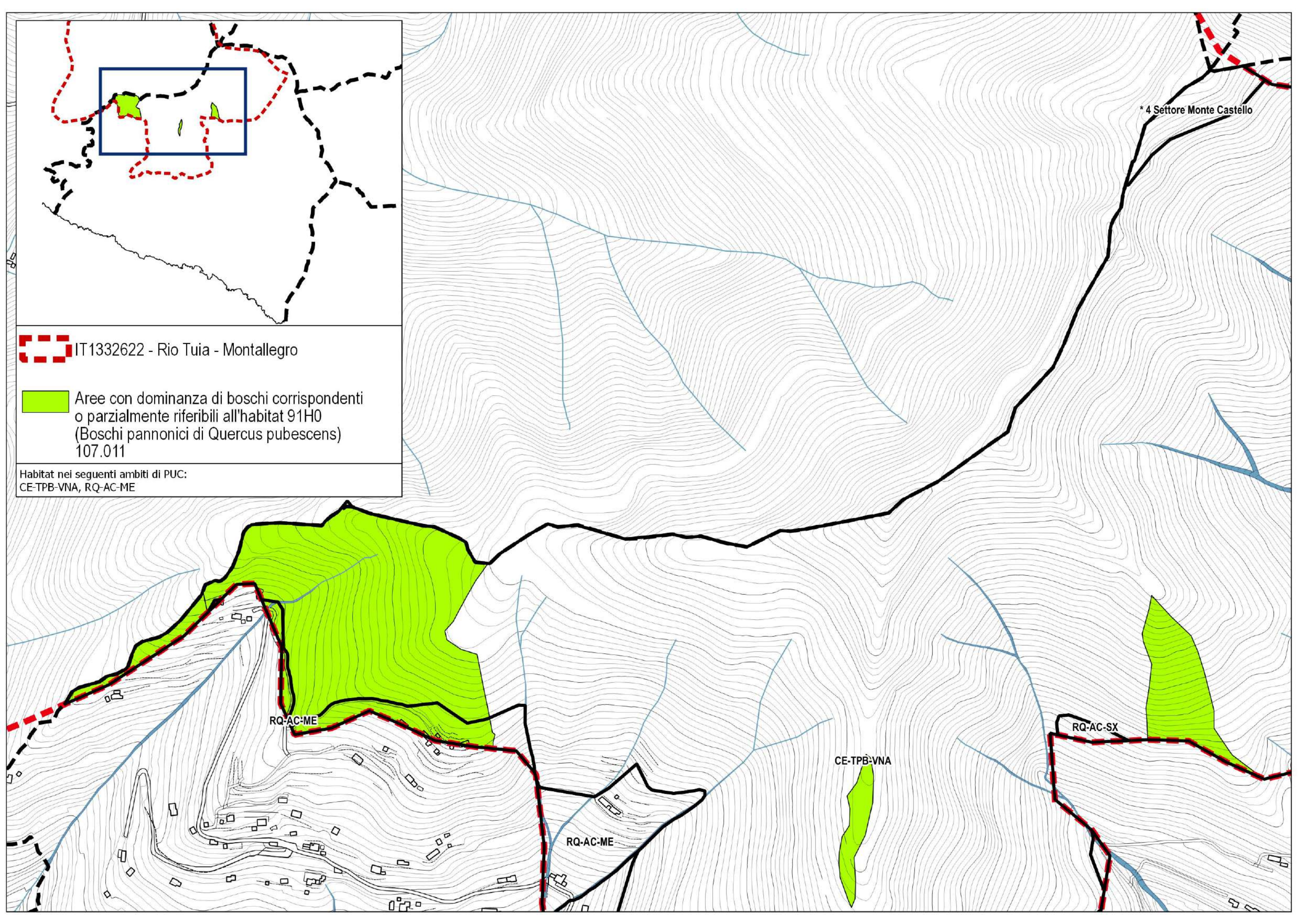




 IT1332622 - Rio Tuia - Montallegro

 Aree con dominanza di boschi corrispondenti o parzialmente riferibili all'habitat 91H0 (Boschi pannonici di Quercus pubescens) 107.011

Habitat nei seguenti ambiti di PUC:  
CE-TPB-VNA, RQ-AC-ME



\* 4 Settore Monte Castello

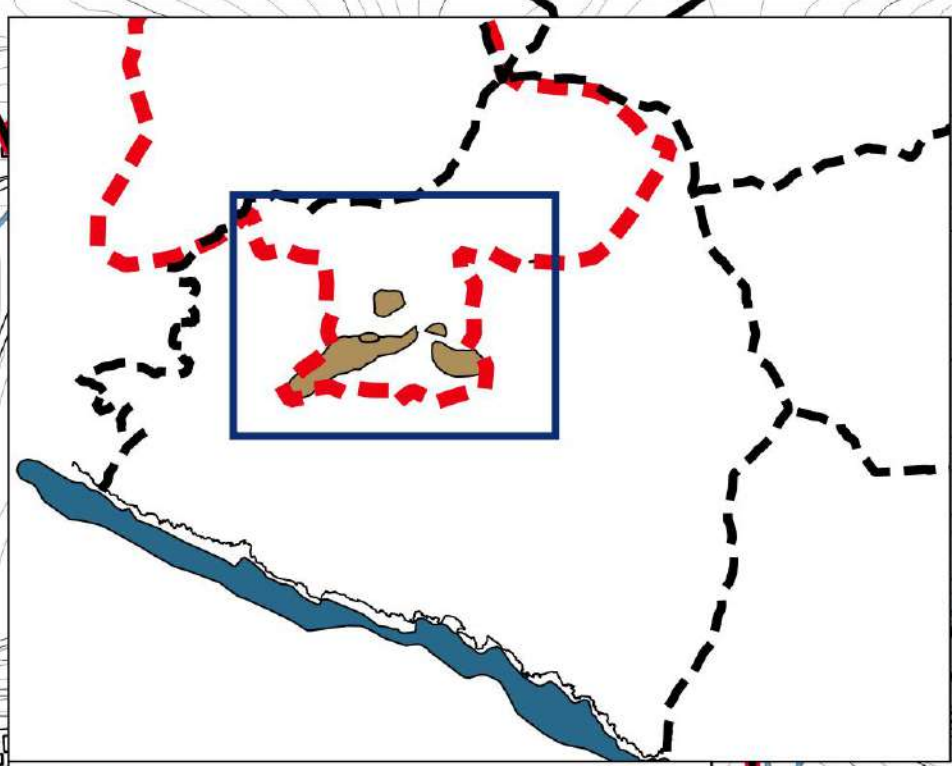
RQ-AC-ME

RQ-AC-ME


CE-TPB-VNA

RQ-AC-SX

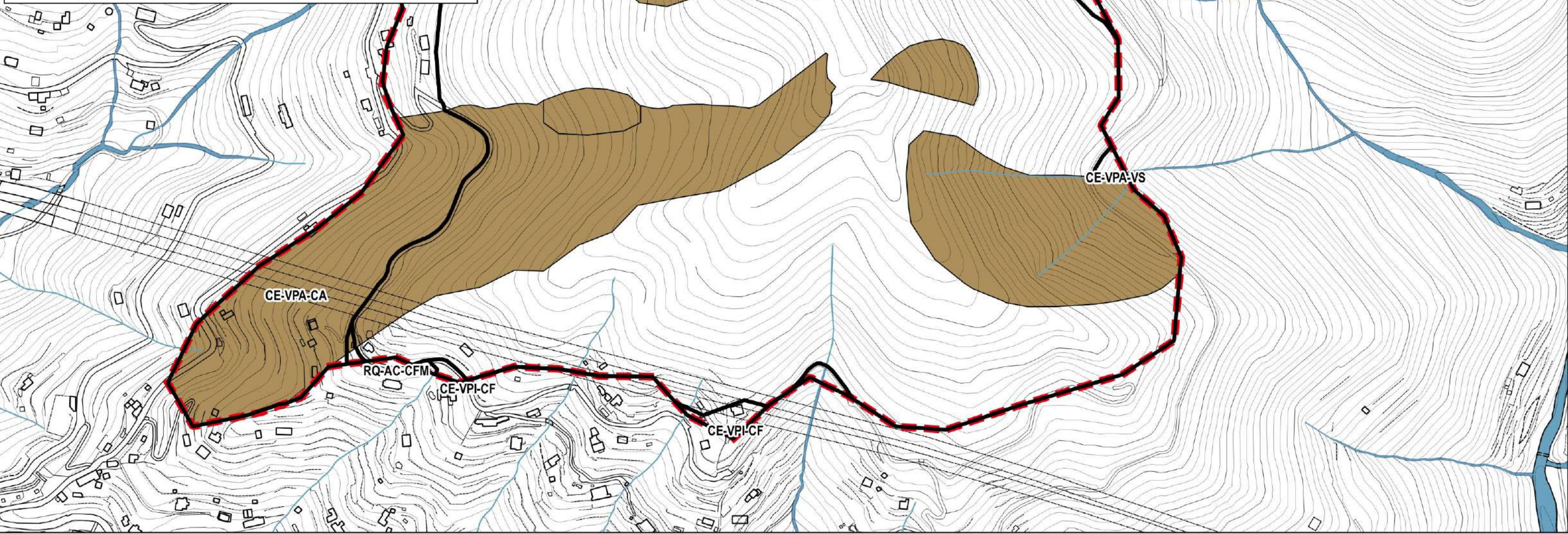




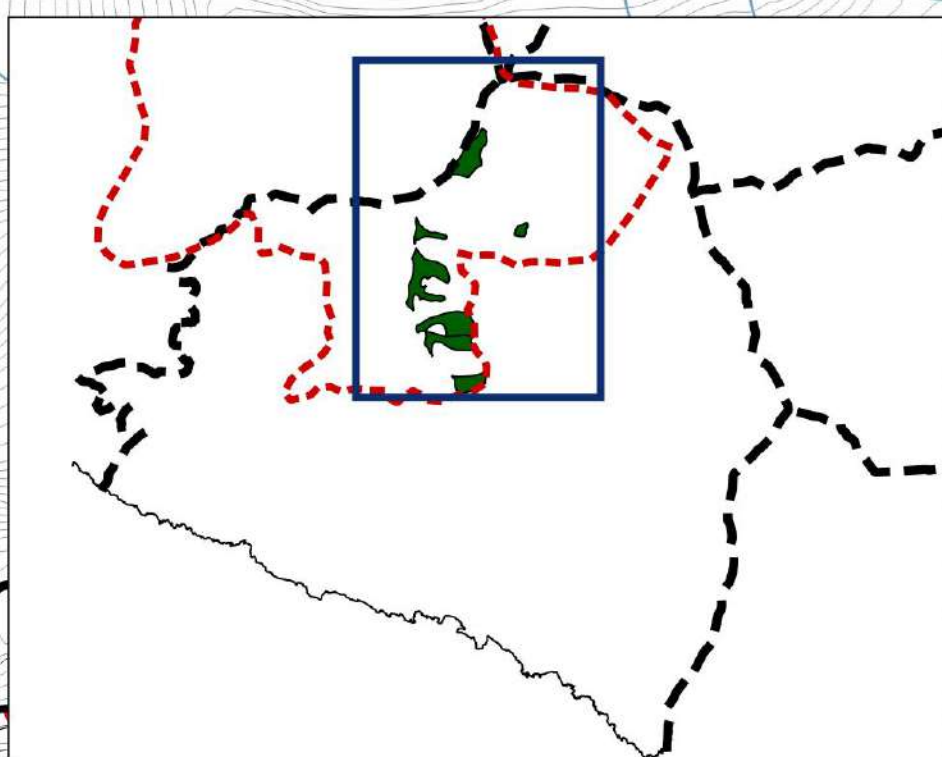
 IT1332622 - Rio Tuia - Montallegro

 Aree con dominanza habitat 9260  
(Foreste di Castanea sativa)  
154.320 mq


Habitat nei seguenti ambiti di PUC:  
CE-TPB-VNA, CE-VPA-CA, CE-VPA-VS



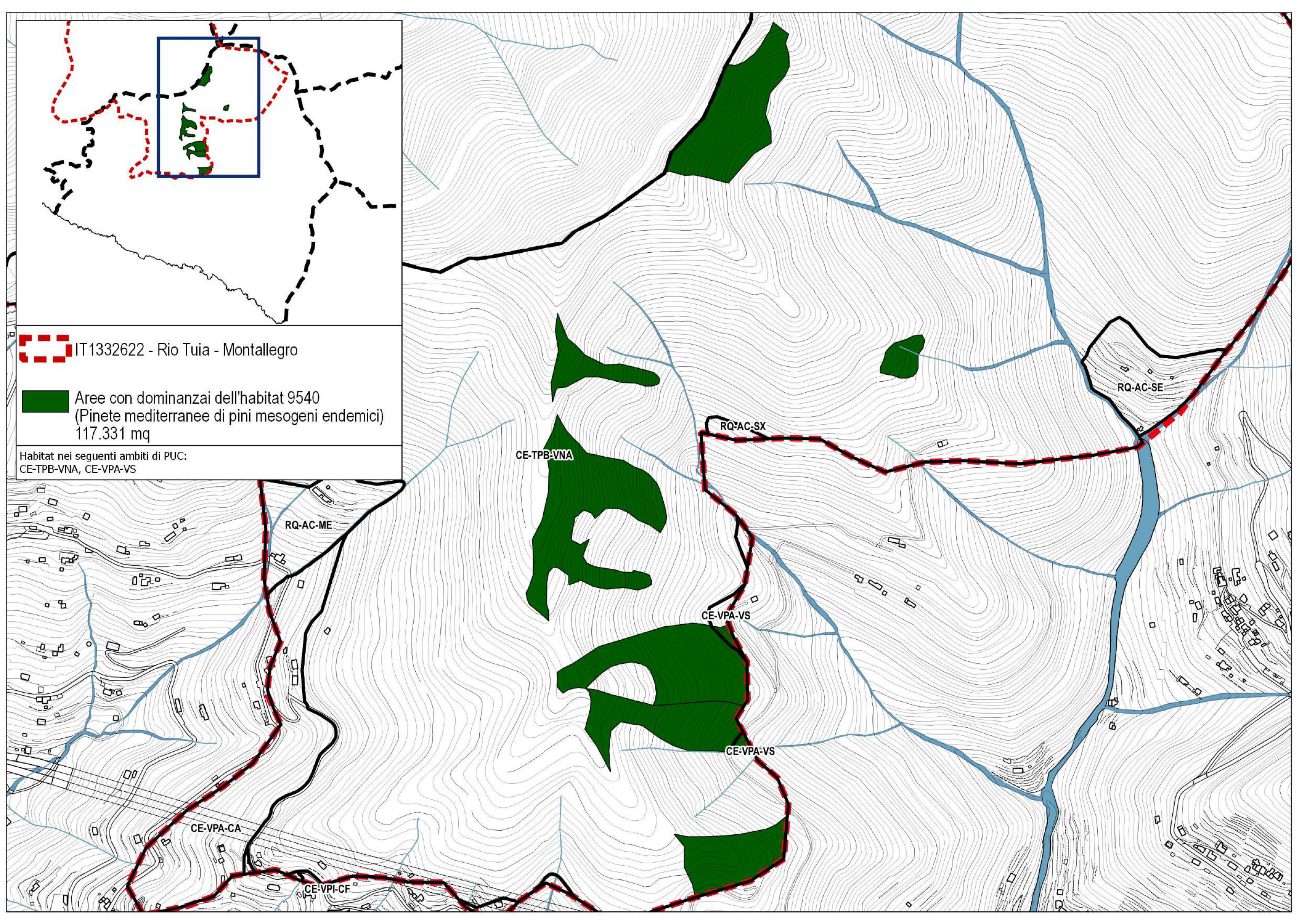




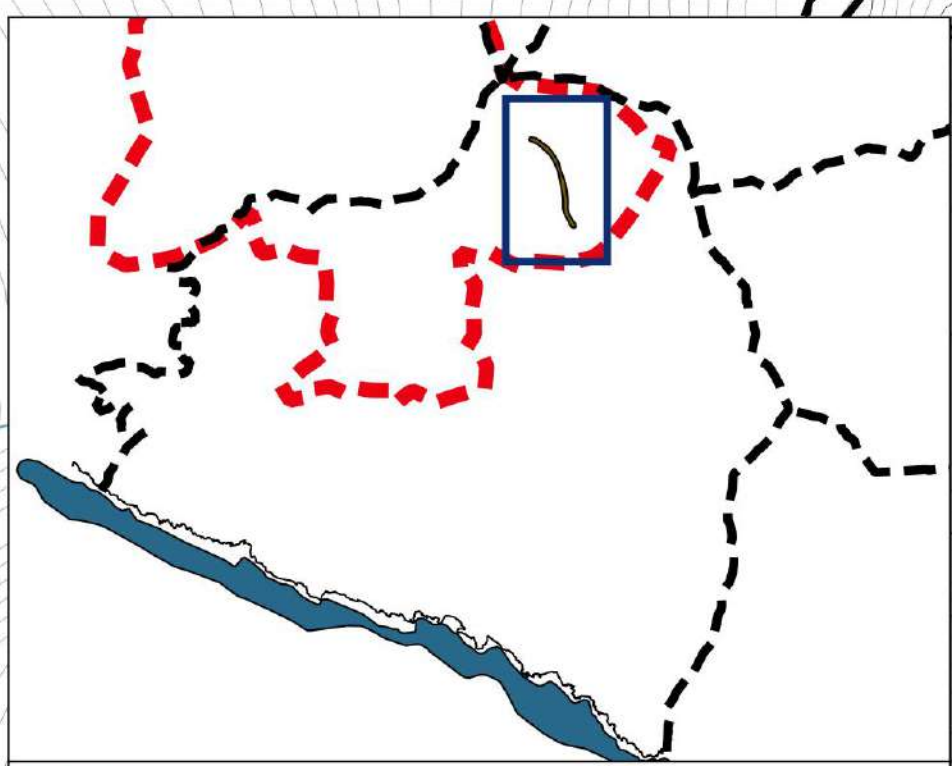
 IT1332622 - Rio Tuia - Montallegro

 Aree con dominanzai dell'habitat 9540  
(Pinete mediterranee di pini mesogeni endemici)  
117.331 mq


Habitat nei seguenti ambiti di PUC:  
CE-TPB-VNA, CE-VPA-VS







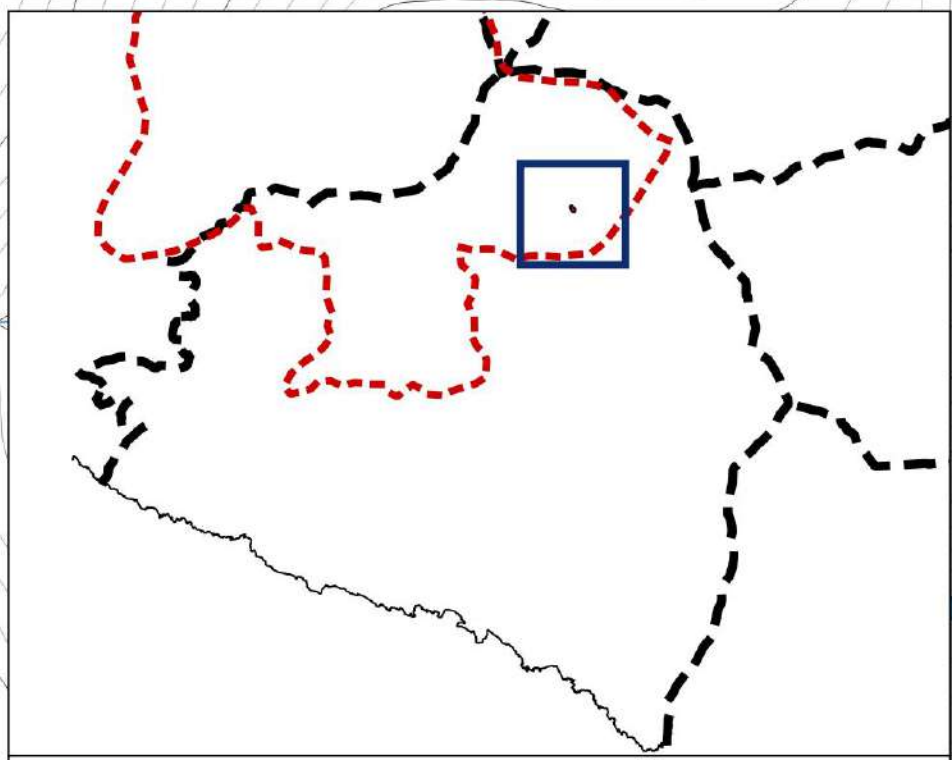
 IT1332622 - Rio Tuia - Montallegro


 Fasce riparie e boschi idro-igrofilii riferibili all'habitat 91E0 (Foreste alluvionali di *Alnus glutinosa* e *Fraxinus excelsior*) 1.3011 mq


Habitat nei seguenti ambiti di PUC:  
CE-TPB-VNA



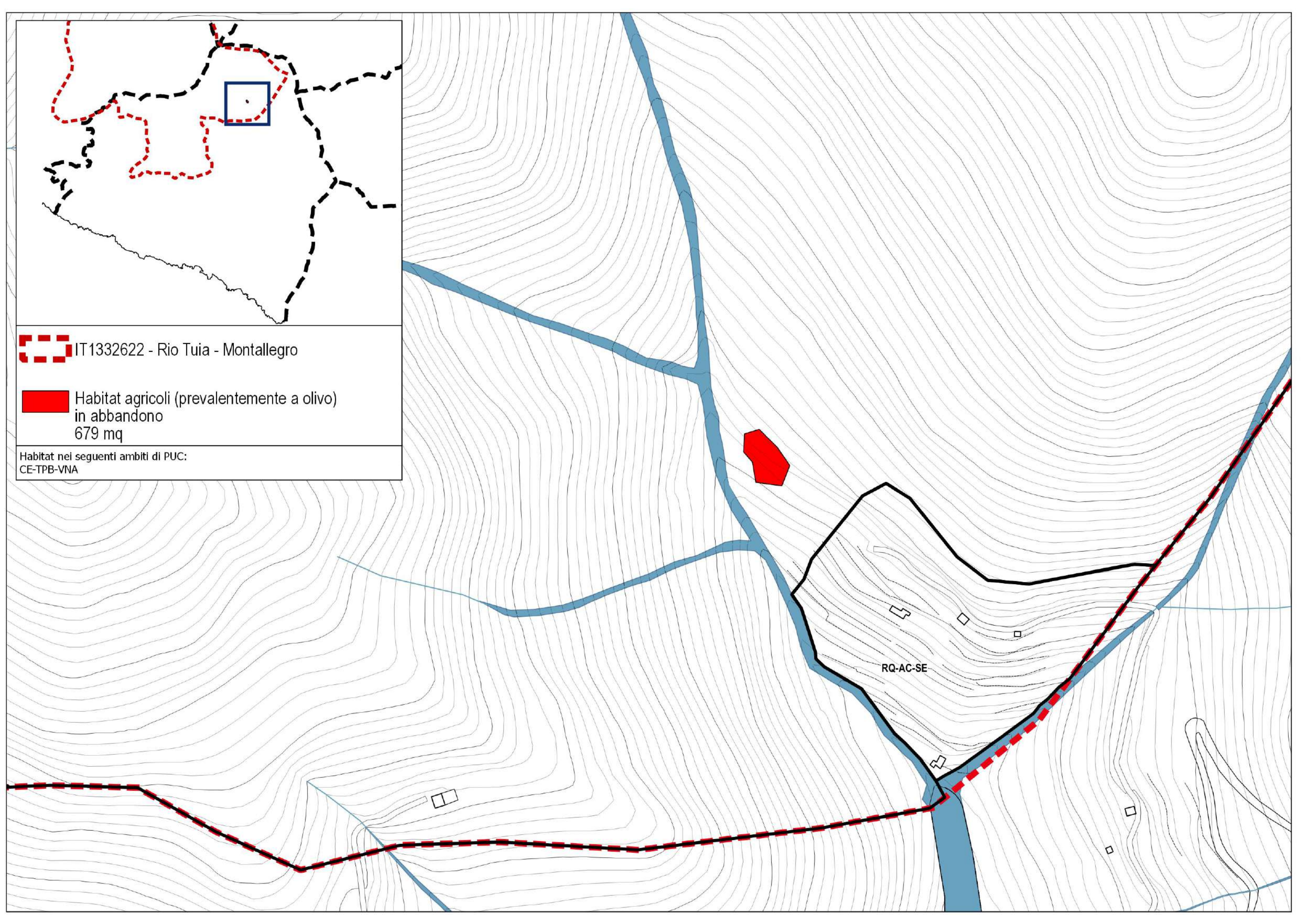




 IT1332622 - Rio Tuia - Montallegro

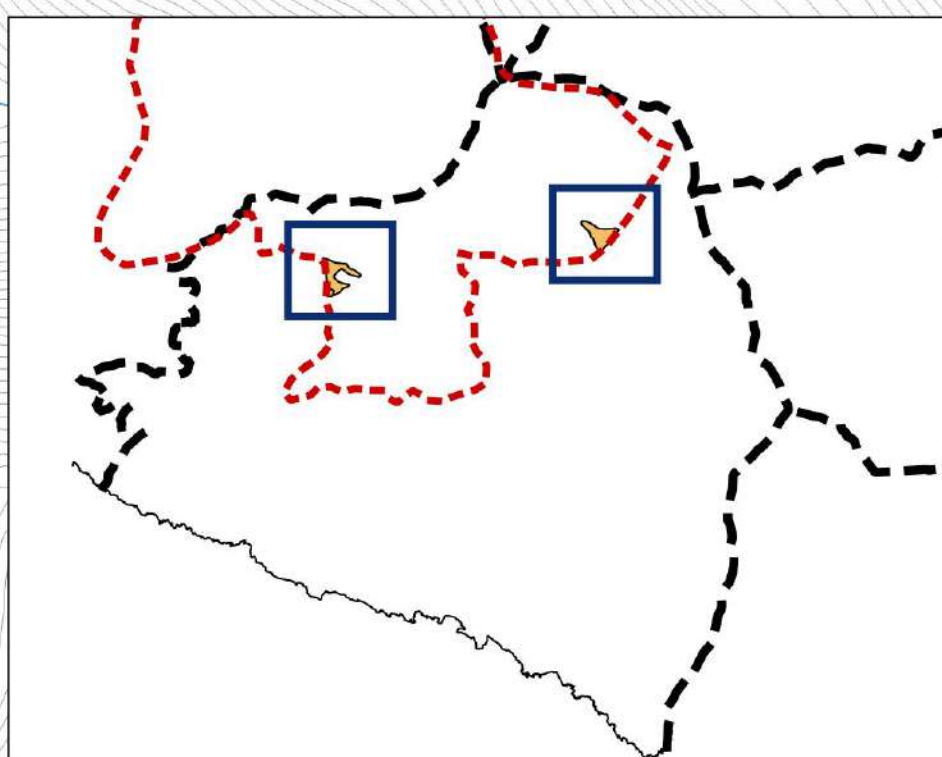
 Habitat agricoli (prevalentemente a olivo)  
in abbandono  
679 mq

Habitat nei seguenti ambiti di PUC:  
CE-TPB-VNA






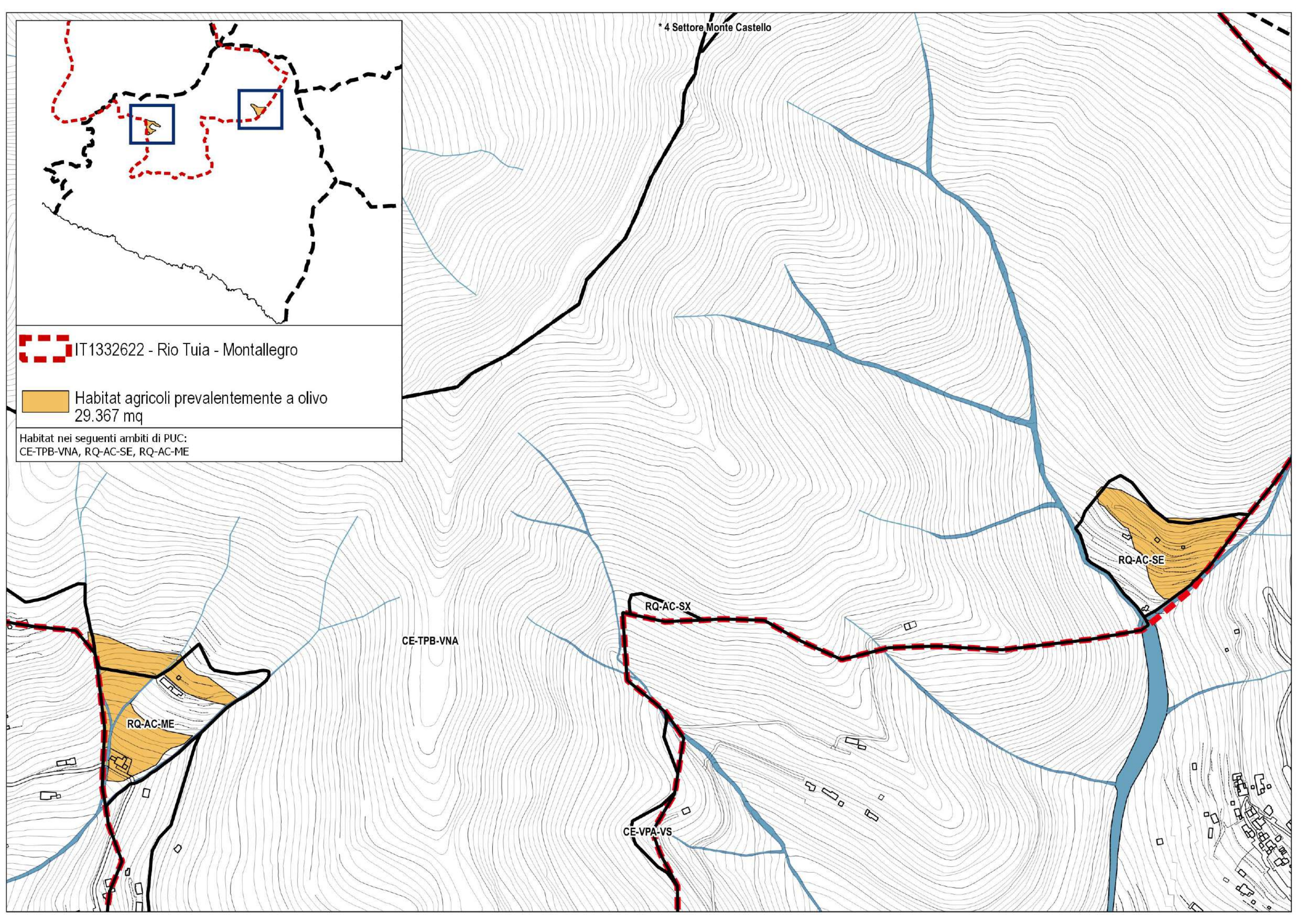
\* 4 Settore Monte Castello



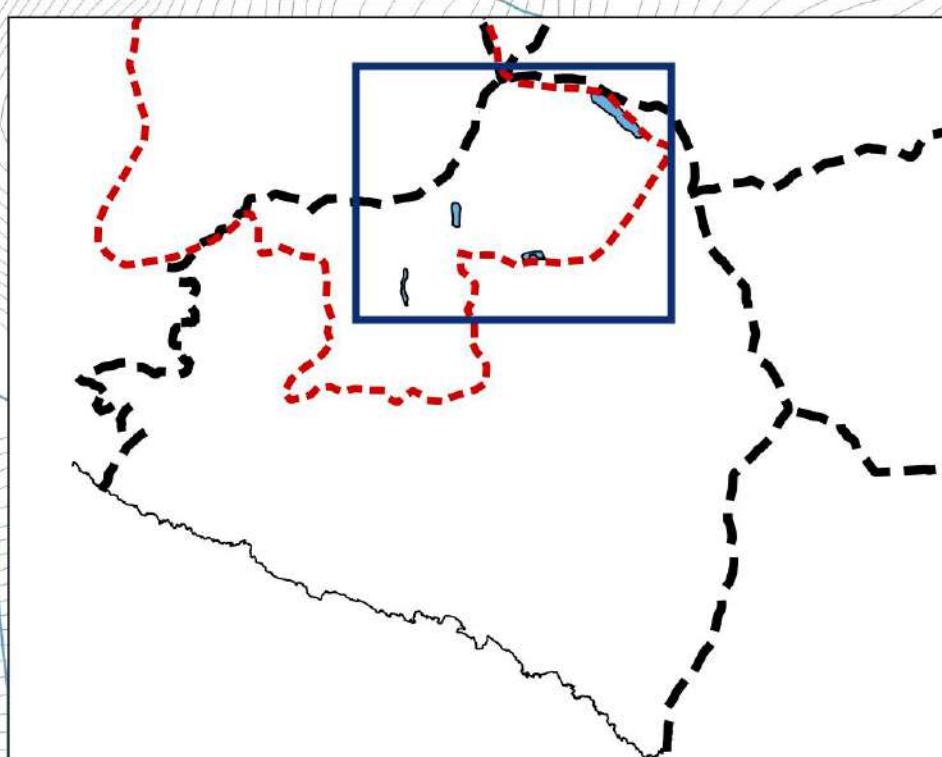
 IT1332622 - Rio Tuia - Montallegro

 Habitat agricoli prevalentemente a olivo  
29.367 mq


Habitat nei seguenti ambiti di PUC:  
CE-TPB-VNA, RQ-AC-SE, RQ-AC-ME



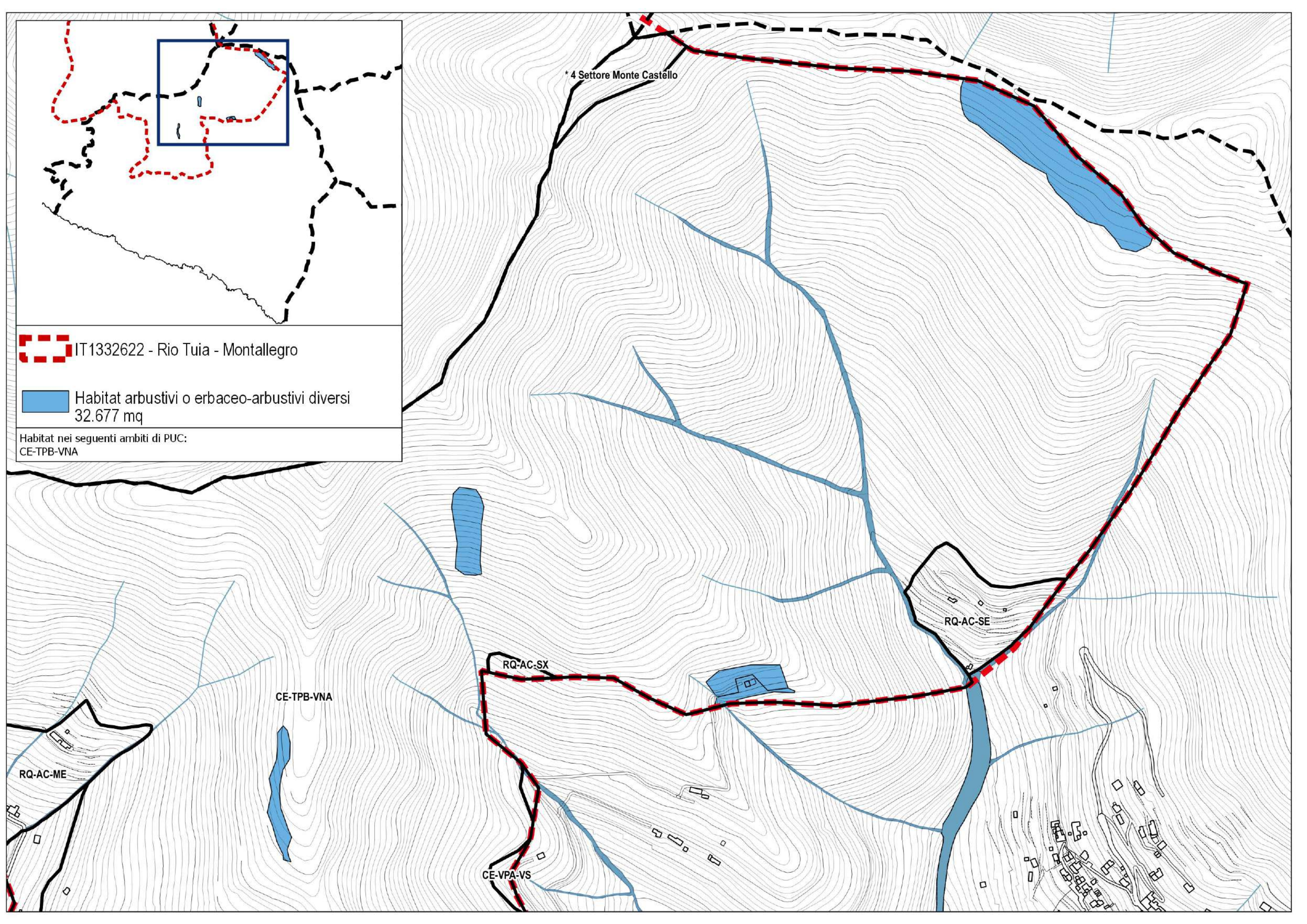




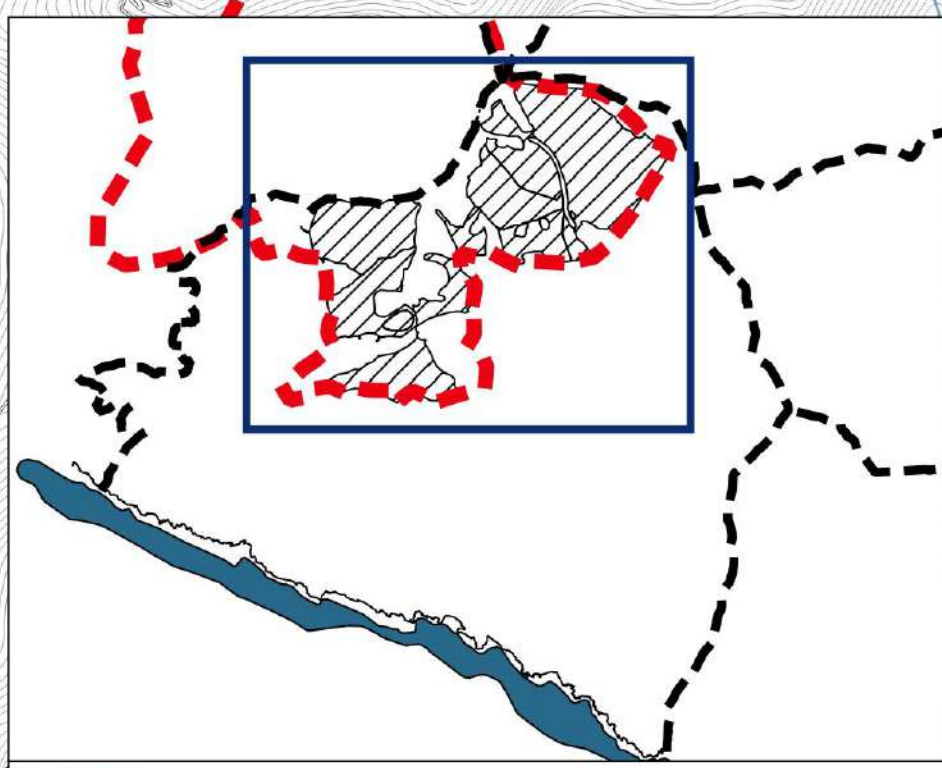
 IT1332622 - Rio Tuia - Montallegro


 Habitat arbustivi o erbaceo-arbustivi diversi  
32.677 mq

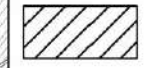
Habitat nei seguenti ambiti di PUC:  
CE-TPB-VNA



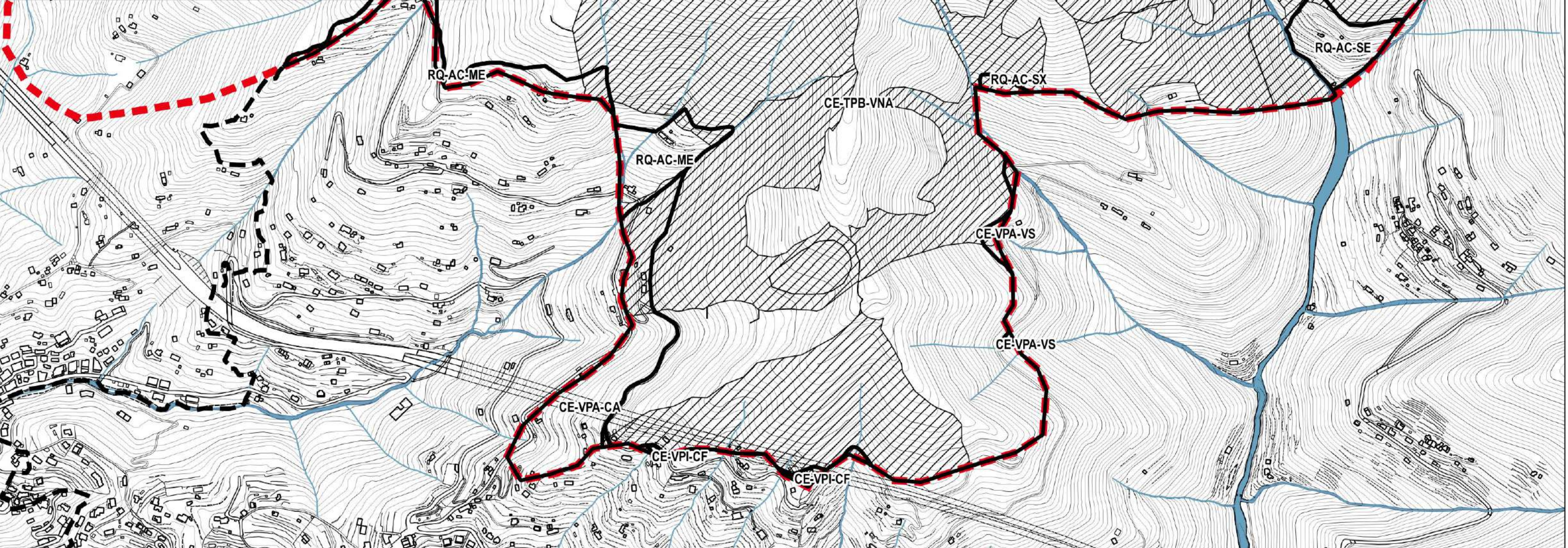




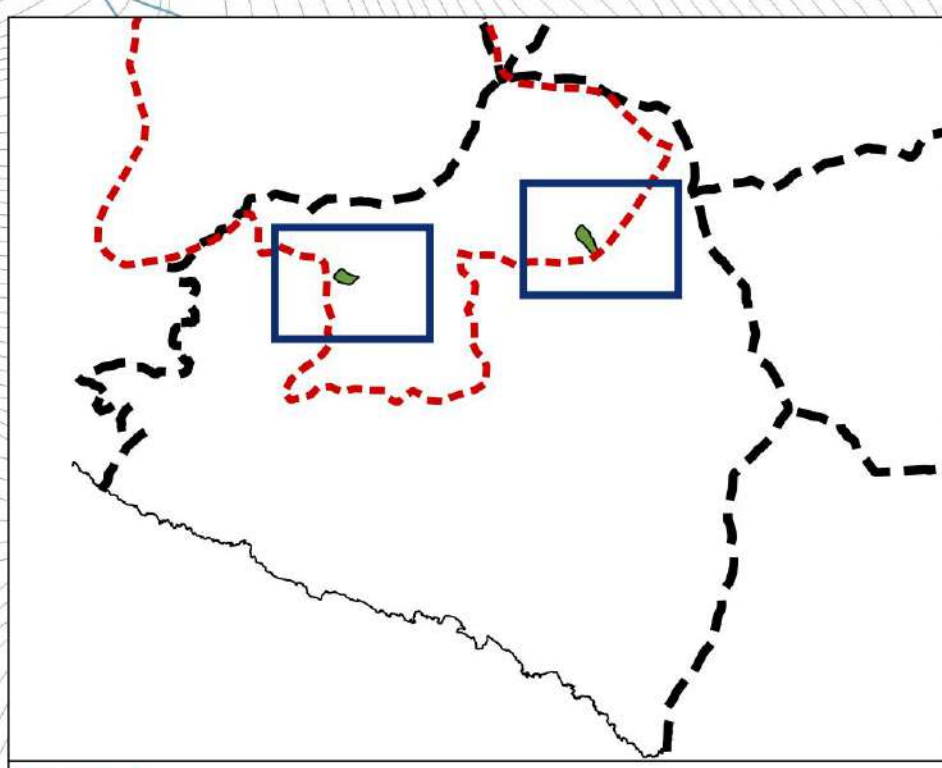
 IT1332622 - Rio Tuia - Montallegro


 Habitat boschivi di latifoglie mesofile  
1.114.439 mq


Habitat nei seguenti ambiti di PUC:  
CE-TPB-VNA, CE-VPI-CF, CE-VPA-VS, CE-VPA-CA, RQ-AC-SX, RQ-AC-SE







 IT1332622 - Rio Tuia - Montallegro

 Habitat propri di ecosaiaci agricoli eterogenei  
14.686 mq

Habitat nei seguenti ambiti di PUC:  
RQ-AC-SE e RQ-AC-ME

